

**Technical Information Paper  
Fuel Breaks  
Impact Area Munitions Response Area  
Former Fort Ord, California**

**February 2020  
Draft**

*Prepared for*



**US Army Corps of Engineers  
Sacramento District  
1325 J Street  
Sacramento, CA 95814-2922**

*Prepared by*



**KEMRON Environmental Services, Inc.  
1359A Ellsworth Industrial Blvd.  
Atlanta, GA 30318  
404-636-0928**

## *Table of Contents*

|       |   |    |
|-------|---|----|
| 1.0   | Introduction.....   | 1  |
| 1.1   | Purpose and Scope .....   | 2  |
| 1.2   | Approval Documents.....   | 3  |
| 1.3   | Project Personnel and Subcontractors .....                          | 4  |
| 1.4   | Health and Safety .....   | 5  |
| 1.5   | Report Organization.....  | 5  |
| 1.6   | Applicable or Relevant and Appropriate Requirements .....           | 6  |
| 2.0   | Site Background.....  | 6  |
| 2.1   | Site Background .....   | 6  |
| 2.2   | Population, Proximity, and Access .....                             | 6  |
| 2.3   | Reuse .....   | 7  |
| 2.3.1 | Vegetation and Habitat Type .....                                   | 7  |
| 2.4   | Regulatory Status .....   | 8  |
| 2.5   | Site Features and History of Military Munitions Use .....           | 9  |
| 2.6   | History of the Establishment of the Fuel Break System .....         | 10 |
| 2.1   | Summary of MEC-Related Activities Prior to the Remedial Action..... | 11 |
| 3.0   | Overview of Remedial Action .....                                   | 12 |
| 3.1   | Remedial Action Objectives.....                                     | 12 |
| 3.2   | MEC Remedial Action.....  | 14 |
| 3.2.1 | Remedial Action Chronology .....                                    | 14 |
| 3.2.2 | Variations from the Site-Specific Work Plan .....                   | 15 |
| 3.2.1 | Summary of Remedial Action Methods .....                            | 15 |
| 4.0   | Site Preparation.....   | 16 |
| 4.1   | Vegetation Clearance .....  | 16 |
| 4.2   | Debris and Target Removal.....                                      | 17 |
| 4.3   | Grid and Border Survey .....  | 17 |
| 5.0   | Analog MEC Removal.....   | 17 |
| 5.1   | Analog MEC Removal Field Methods Employed .....                     | 17 |
| 5.2   | Analog MEC Removal Results .....                                    | 18 |
| 5.3   | Analog Quality Control/Quality Assurance Surveys .....              | 18 |

|        |  |    |
|--------|--|----|
| 6.0    | Digital Geophysical Mapping.....                       | 18 |
| 7.0    | MEC Removal Field Methods Employed.....                | 19 |
| 7.1    | Analog Subsurface MEC Removal .....                    | 19 |
| 7.2    | DGM Surveys and DGM-Based Subsurface MEC Removal.....  | 19 |
| 7.3    | Anomaly Reacquisition.....                             | 20 |
| 7.4    | Anomaly Excavation .....                               | 20 |
| 7.5    | DGM Quality Control/Quality Assurance.....             | 21 |
| 8.0    | Advanced Geophysical Classification .....              | 22 |
| 9.0    | Quality Control/Quality Assurance (QC/QA) .....        | 22 |
| 9.1    | QC .....   | 22 |
| 9.1.1  | Analog QC .....  | 22 |
| 9.1.2  | DGM QC.....  | 23 |
| 9.1.3  | Quality Assurance.....                                 | 23 |
| 9.1.4  | Analog Quality Assurance .....                         | 23 |
| 9.1.5  | DGM Quality Assurance.....                             | 23 |
| 10.0   | MEC Removed.....                                       | 23 |
| 10.1   | Remedial Action.....                                   | 23 |
| 10.1.1 | MEC Removal .....                                      | 23 |
| 10.1.2 | MD Removal.....  | 24 |
| 10.1.3 | Detonation of Munitions and Explosives of Concern..... | 24 |
| 10.1.4 | Disposition of Munitions Debris.....                   | 24 |
| 10.2   | Conceptual Site Model.....                             | 24 |
| 11.0   | Munitions Constituents (MC) Characterization.....      | 25 |
| 11.1   | Previous Site Characterization .....                   | 25 |
| 11.2   | Site Characterization .....                            | 25 |
| 12.0   | Environmental Protection .....                         | 25 |
| 12.1   | Description of Impacts and Mitigation Measures .....   | 25 |
| 13.0   | Protectiveness Assessment.....                         | 27 |
| 14.0   | References.....  | 28 |

## Volume 2

Technical Memorandum, Supplemental Subsurface MEC Removal, Impact Area Munitions Response Area, Permanent Fuel Breaks, Former Fort Ord, California

## *List of Figures*

- Figure 1 Regional Location Map
- Figure 2 Fuel Break System Overview

## *List of Appendices*

- Appendix A Final Technical Information Paper, DGM of the Permanent Fuel Breaks, Former Fort Ord, California (Final TIP; Shaw, 2011)
- Appendix B Approved Field Work Variances
- Appendix C Examples of DGM Data Processing Forms
- Appendix D Final Fuel Breaks Final Quality Assurance Report, Digital Geophysical Operations
- Appendix E Analog QA Documentation
- Appendix F Example DD Form 1348-1A
- Appendix G Example Explosives Accountability Form

## List of Tabs

**Tab 1** Austin Road.....AR-1

### *Tables*

Table 1 Austin Road MEC Items  
Table 2 Austin Road Operations

### *Figures*

Figure AR1 Austin Road Overview  
Figure AR2 Austin Road Fuel Break Road  
Figure AR3 Austin Road Fuel Break Road  
Figure AR4 Austin Road Fuel Break Road  
Figure AR5 Austin Road Fuel Break Road

**Tab 2** Broadway Avenue.....BW-1

### *Tables*

Table 1 Broadway Avenue MEC Items  
Table 2 Broadway Avenue Operations

### *Figures*

Figure BW1 Broadway Avenue Overview  
Figure BW2 Broadway Avenue Fuel Break Road  
Figure BW3 Broadway Avenue Fuel Break Road  
Figure BW4 Broadway Avenue Fuel Break Road  
Figure BW5 Broadway Avenue Fuel Break Road

**Tab 3** Broadway Bypass.....BB-1

### *Tables*

Table 1 Broadway Bypass MEC Items  
Table 2 Broadway Bypass Operations

### *Figures*

Figure BB1 Broadway Bypass Overview  
Figure BB2 Broadway Bypass Fuel Break Road

**Tab 4** Chinook Road.....CH-1

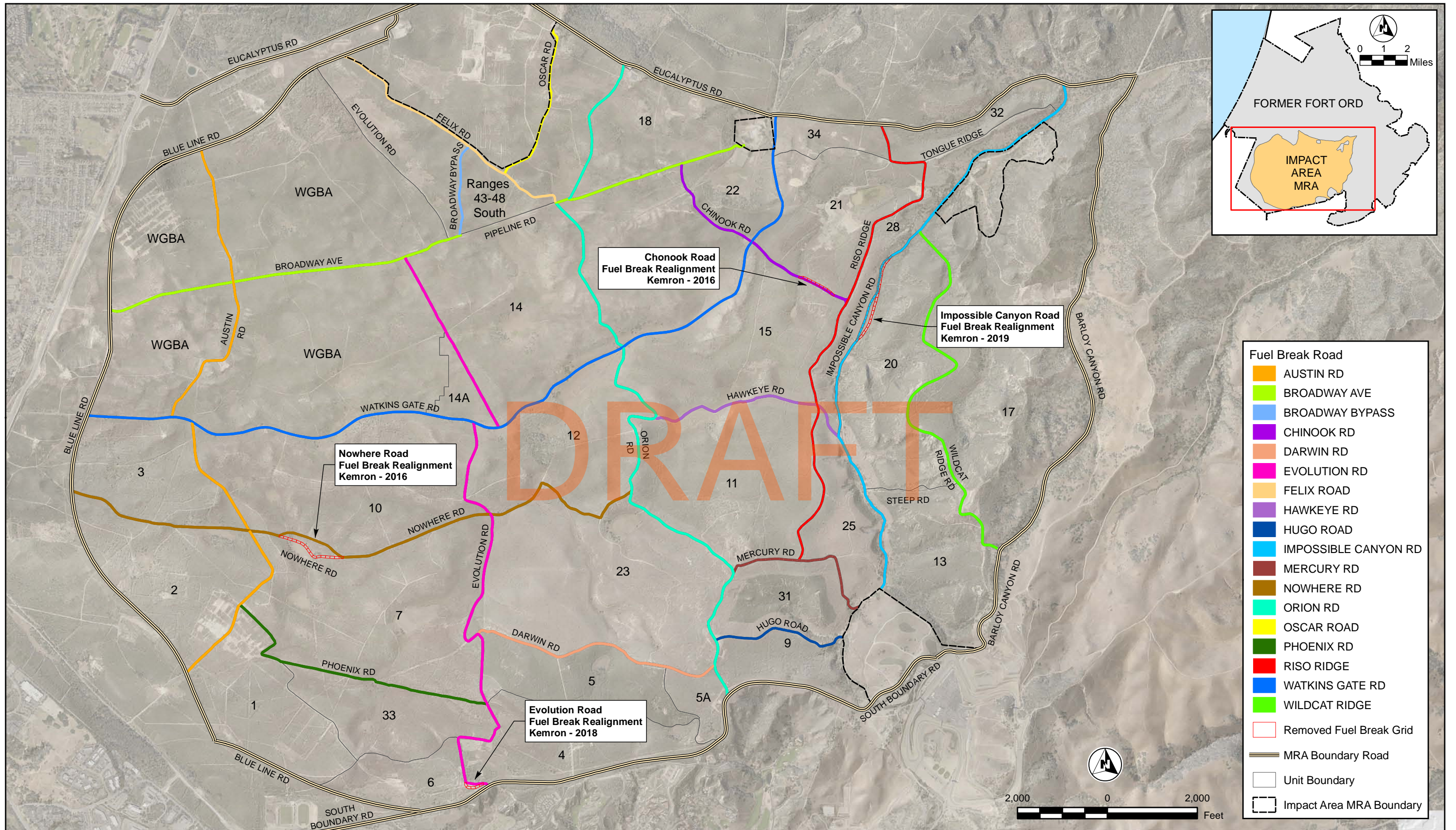
### *Tables*

**Table 1**  
**Austin Road MEC Items**

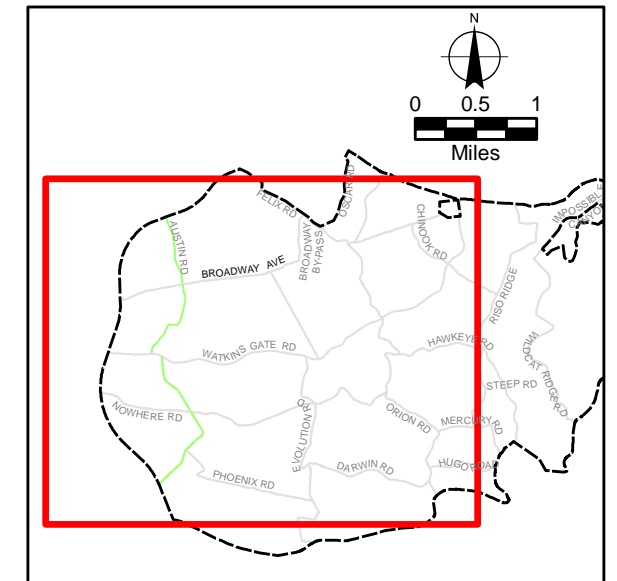
| Fuel Break Name | Model Description                                    | Depth (inches) | MEC Type | Quantity | Date Found | Contractor |
|-----------------|--|----------------|----------|----------|------------|------------|
| AUSTIN RD       | Rocket, 2.36inch, high explosive antitank, M6 Series | 6              | UXO      | 1        | 7/12/2011  | Gilbane    |
| AUSTIN RD       | Fuze, grenade, hand, M10 series                      | 1              | DMM      | 1        | 8/27/2002  | Parsons    |
| AUSTIN RD       | Fuze, grenade, hand, M10 series                      | 2              | DMM      | 1        | 8/28/2002  | Parsons    |
| AUSTIN RD       | Projectile, 75mm, shrapnel, MK I                     | 2              | UXO      | 1        | 9/9/2002   | Parsons    |
| AUSTIN RD       | Fuze, projectile, point detonating, M48 series       | 1              | UXO      | 1        | 9/11/2002  | Parsons    |
| AUSTIN RD       | Grenade, hand, practice, MK II                       | 0              | UXO      | 1        | 1/7/2004   | Parsons    |
| AUSTIN RD       | Projectile, 37mm, low explosive, MK I                | 10             | UXO      | 1        | 8/19/2004  | Parsons    |
| AUSTIN RD       | Rocket, 2.36inch, high explosive antitank, M6 Series | 3              | UXO      | 1        | 3/31/2005  | Parsons    |
| AUSTIN RD       | Rocket, 2.36inch, high explosive antitank, M6 Series | 12             | UXO      | 1        | 4/12/2005  | Parsons    |

DRAFT

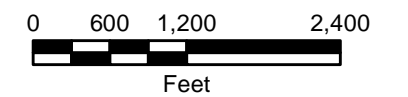
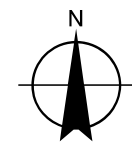








- MEC
- Asphalt Ends/begins
- ▭ Culvert
- ▭ Figure Detail Key
- ▭ Unit Boundary
- ▭ Impact Area MRA Boundary

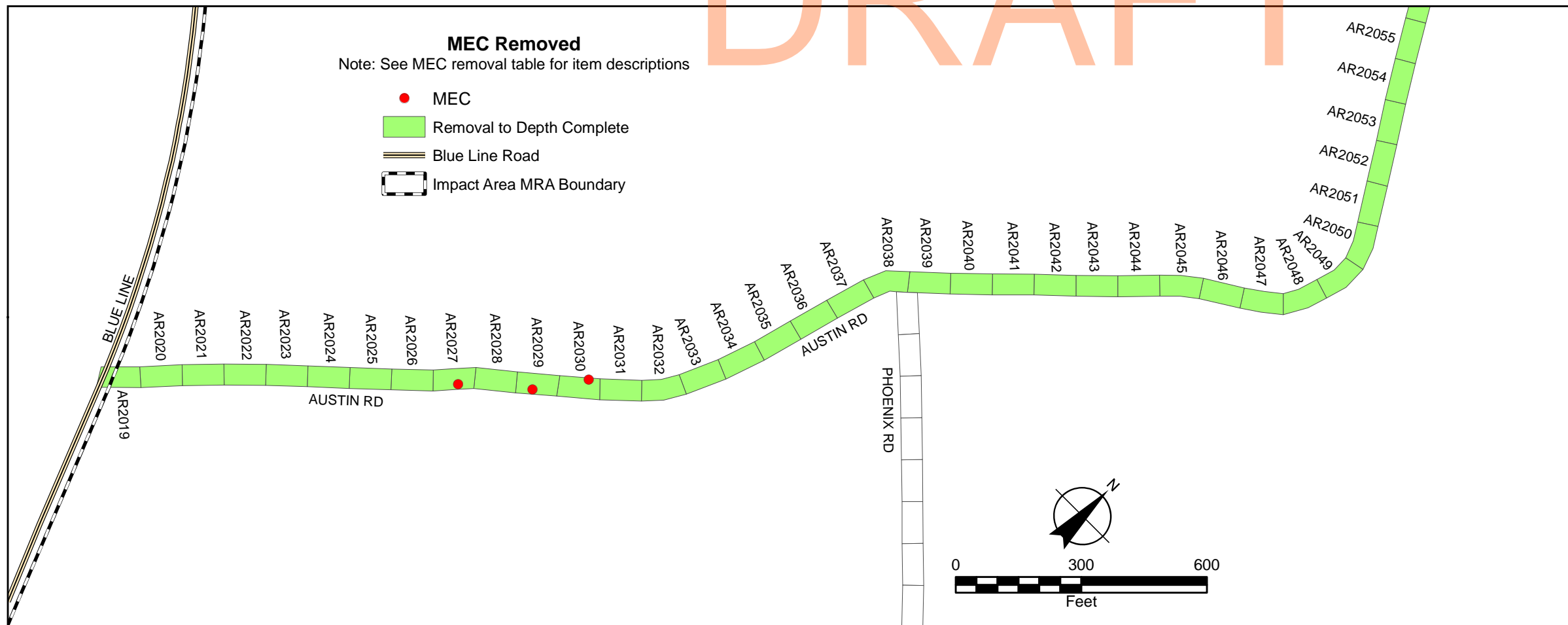
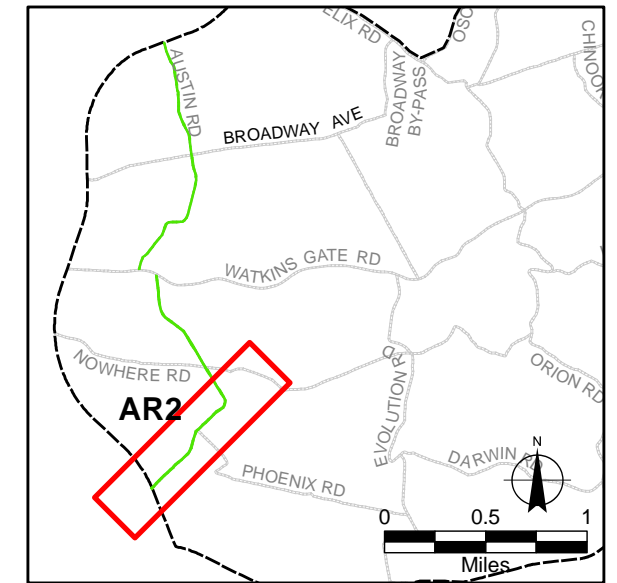
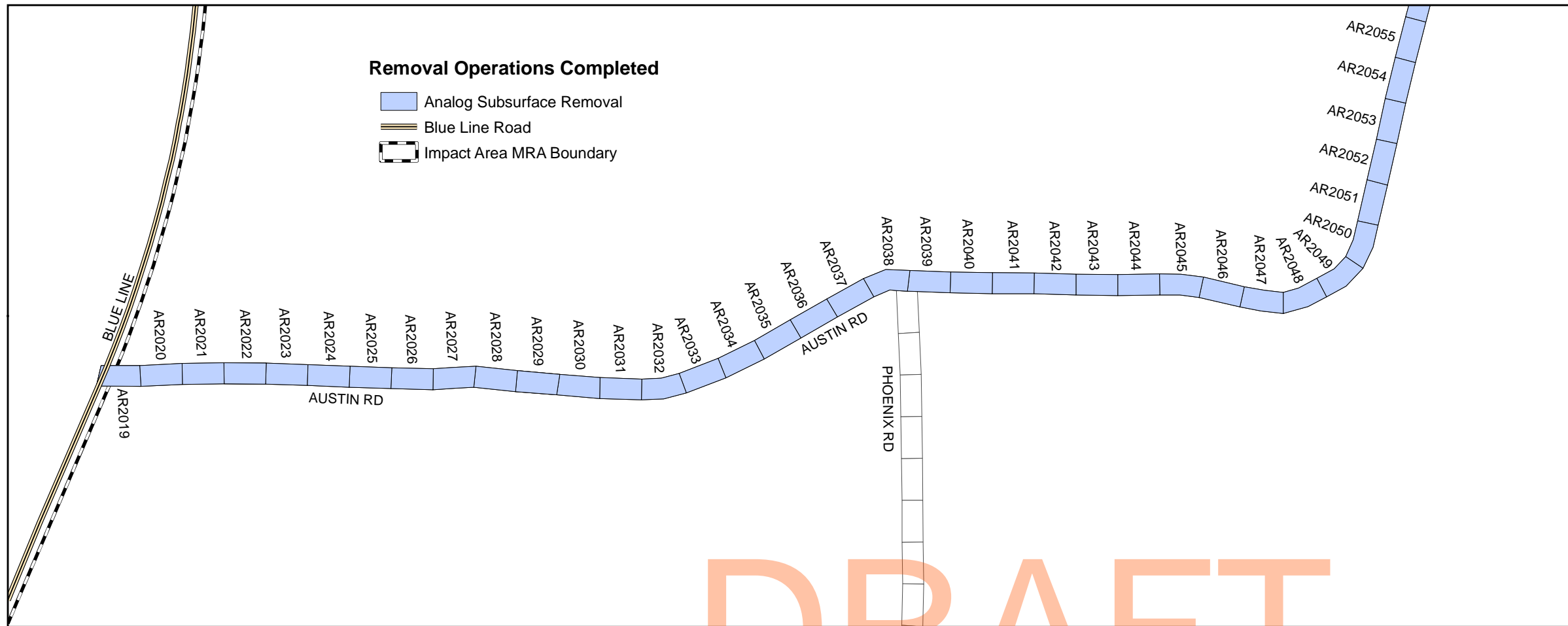


**Technical Information Paper**  
**Fuel Breaks**  
 Impact Area Munitions Response Area  
 Former Fort Ord, California

**Figure AR1**  
 Austin Road Overview





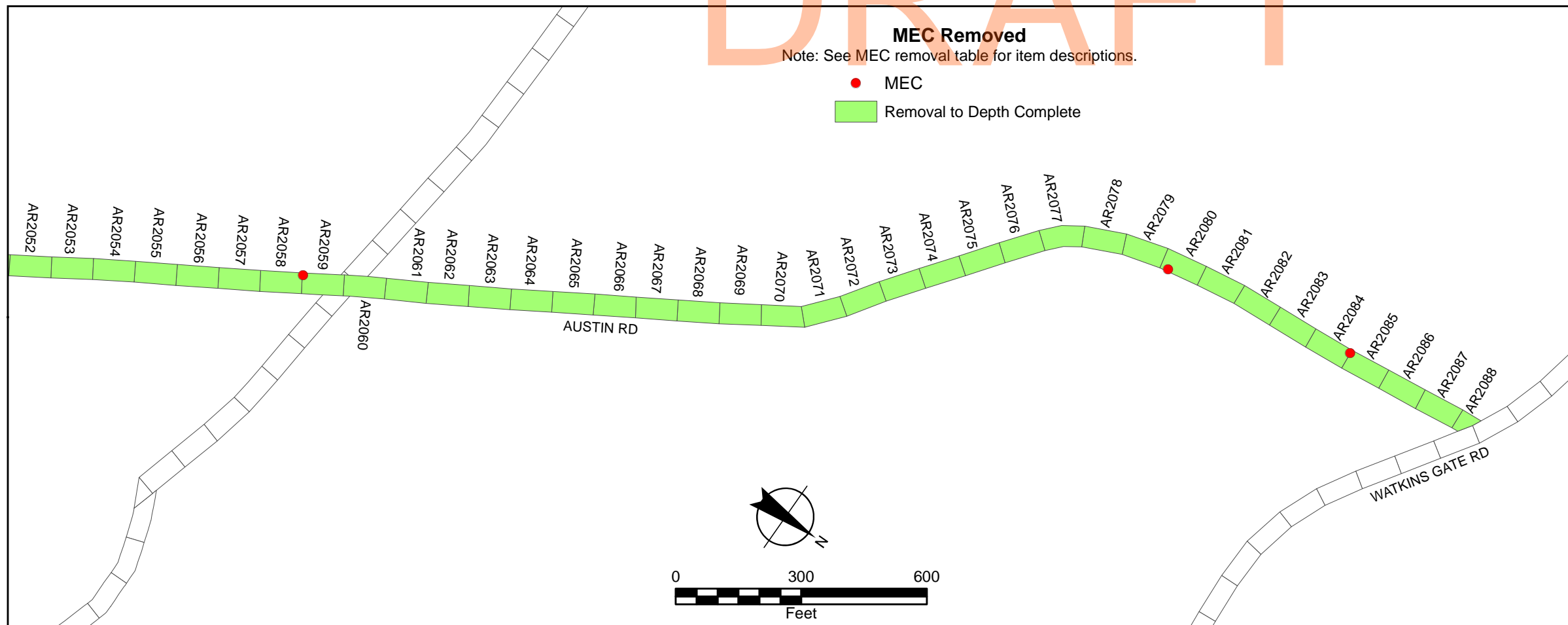
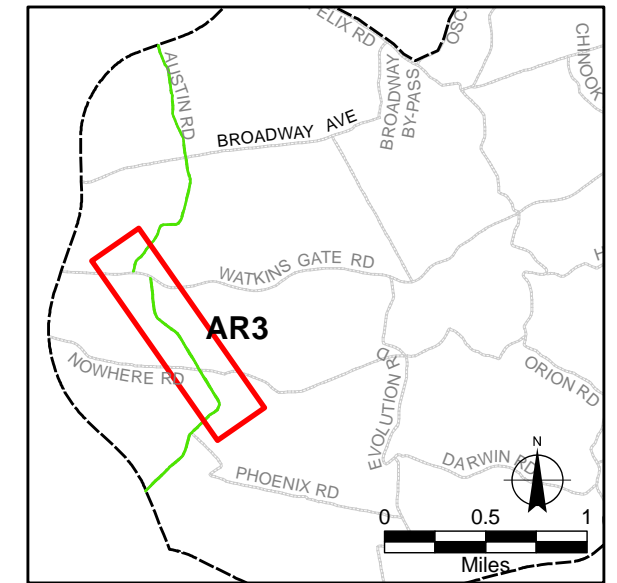
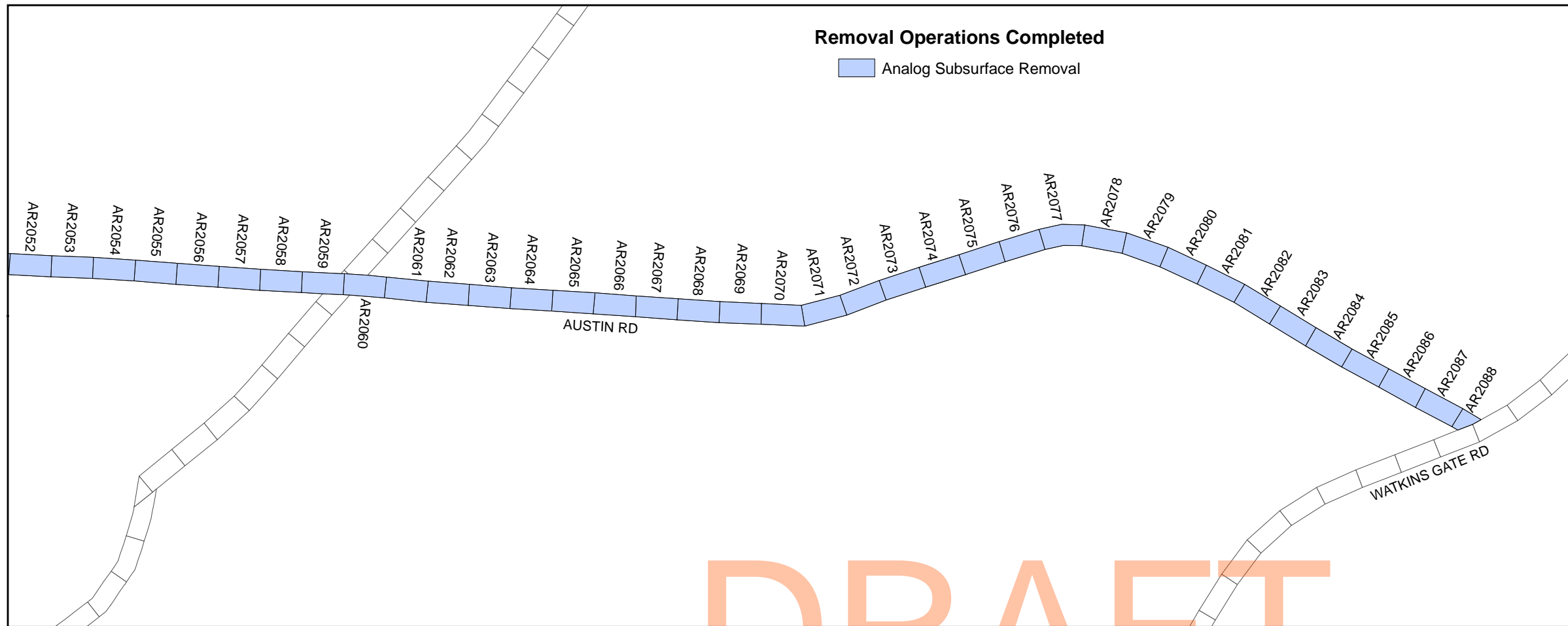


DRAFT

**Technical Information Paper  
Fuel Breaks**  
Impact Area Munitions Response Area  
Former Fort Ord, California

**Figure AR2**  
Austin Road



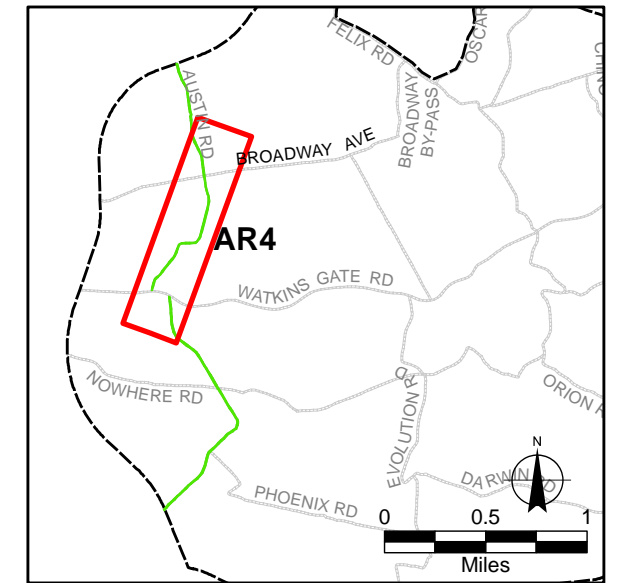
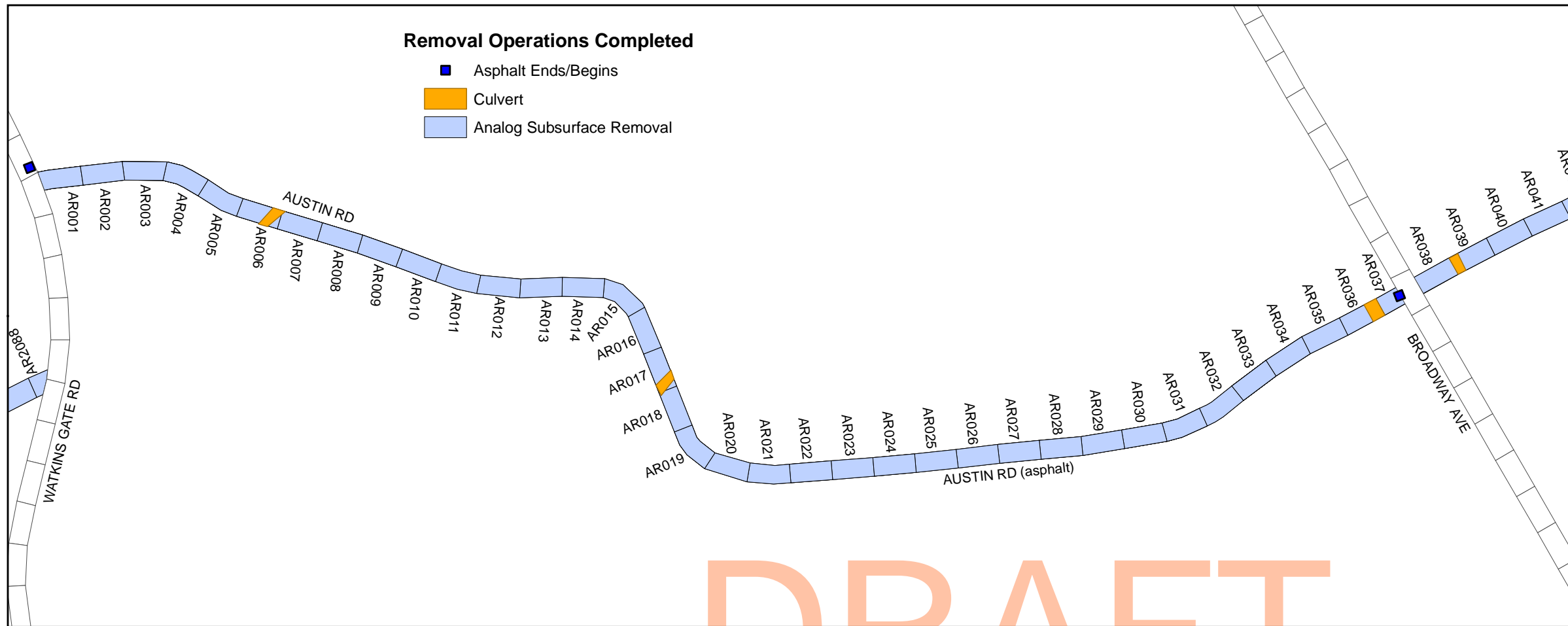


DRAFT

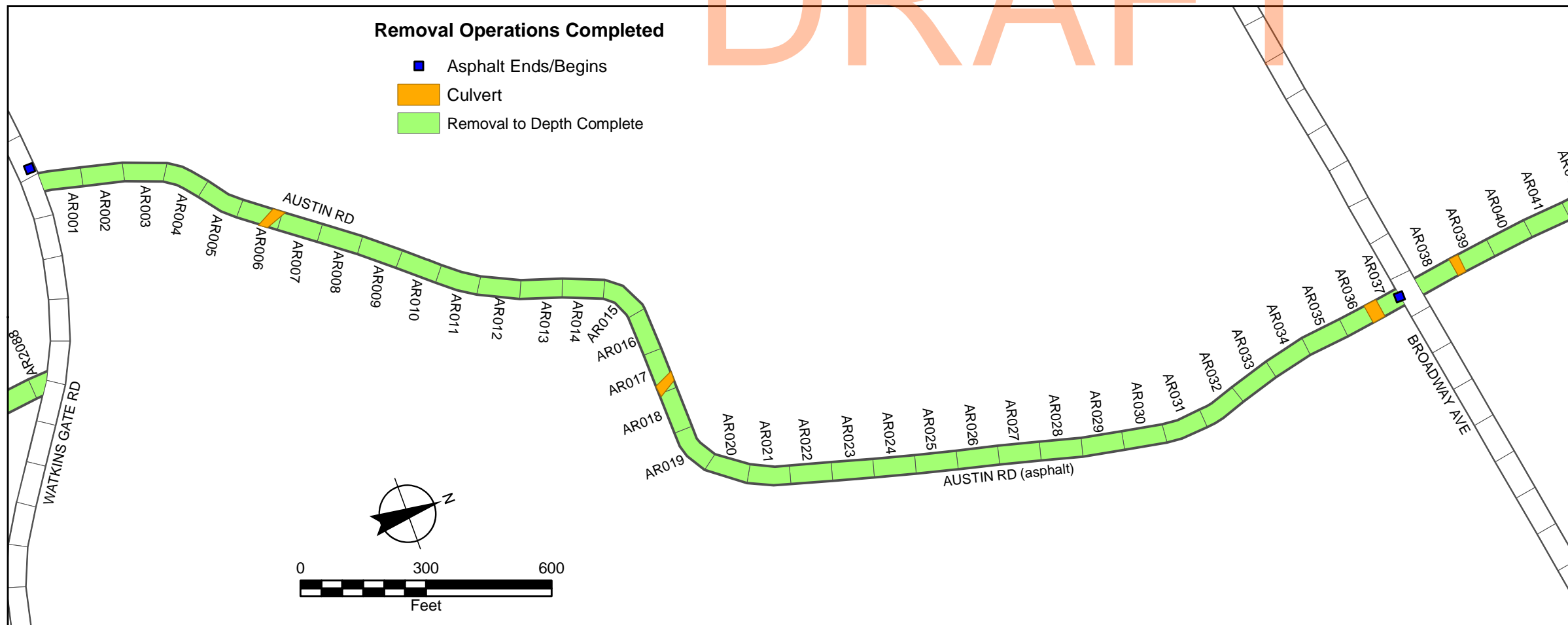
**Technical Information Paper**  
**Fuel Breaks**  
 Impact Area Munitions Response Area  
 Former Fort Ord, California

**Figure AR3**  
 Austin Road





DRAFT

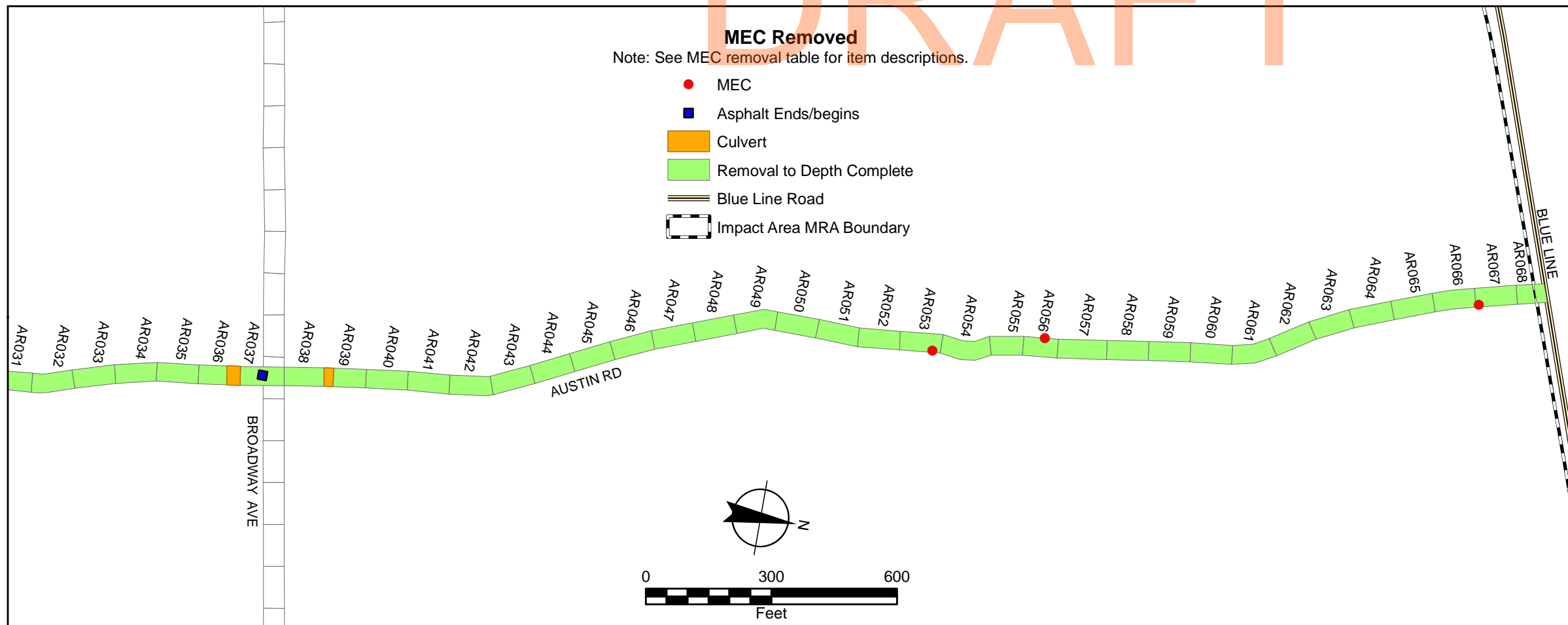
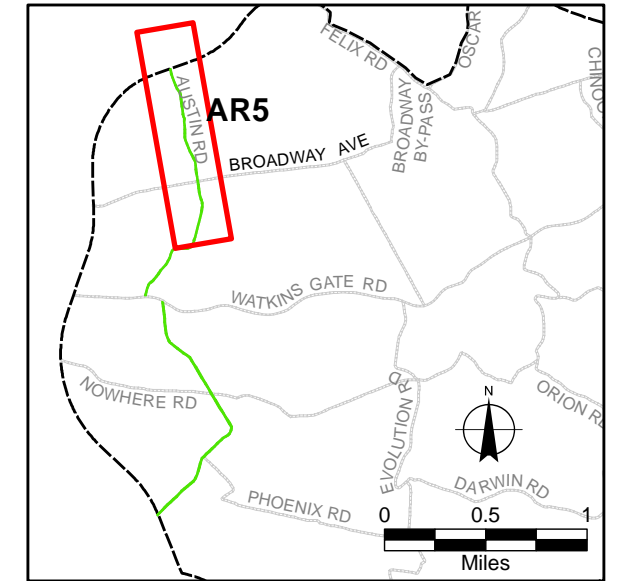
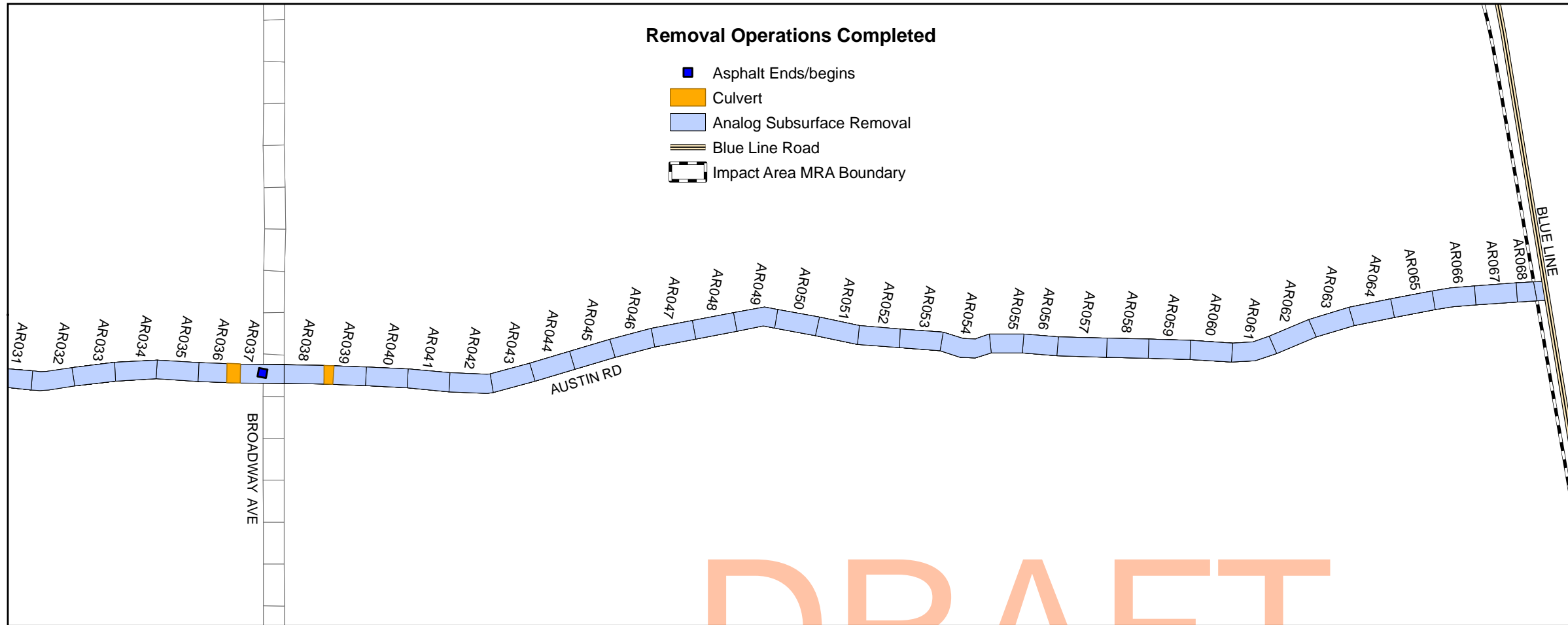


**Technical Information Paper**  
**Fuel Breaks**  
 Impact Area Munitions Response Area  
 Former Fort Ord, California

**Figure AR4**  
 Austin Road







**Technical Information Paper**  
**Fuel Breaks**  
 Impact Area Munitions Response Area  
 Former Fort Ord, California

**Figure AR5**  
 Austin Road

