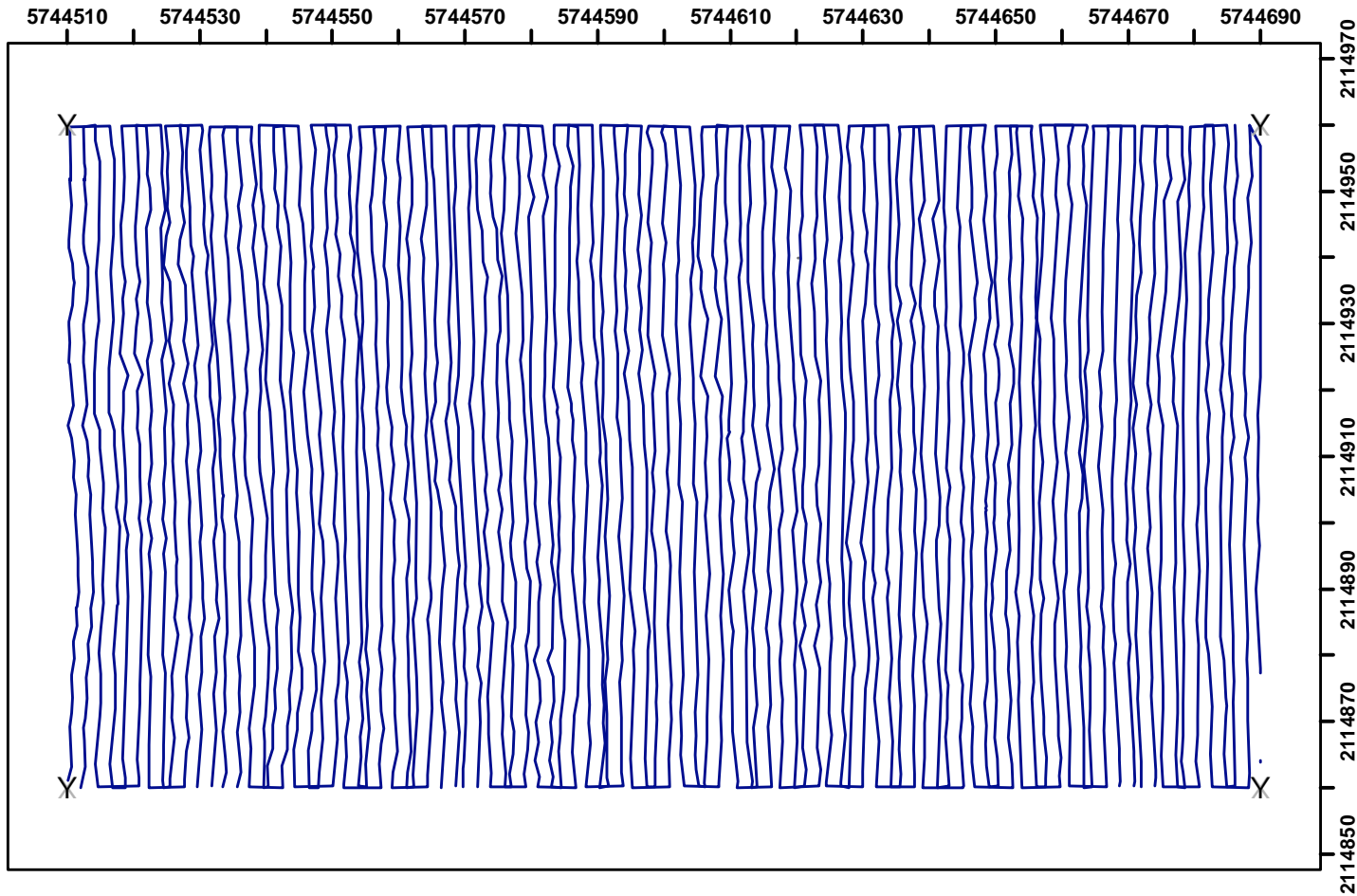


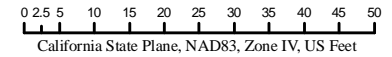
Figure 7
Magnetometer DGM Path
Former Fort Ord, California



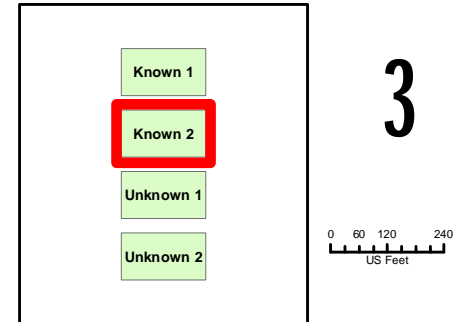
The ODDS Plots
Known Plot 2

Legend:

- X Survey Grid Corners
- MAG Survey Line



Map Inset - ODDS Plot Locations



Client: USACE - Sacramento District

Project: Former Fort Ord MMRP

Contractor: Shaw Environmental Inc.

Created By: JPD

Date: 5/31/06

Approved By: MM

