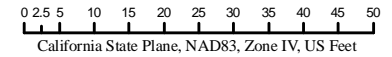
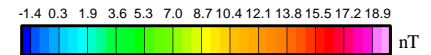


Figure 29  
Magnetometer Total Field  
Diurnal Correction Applied  
Former Fort Ord, California

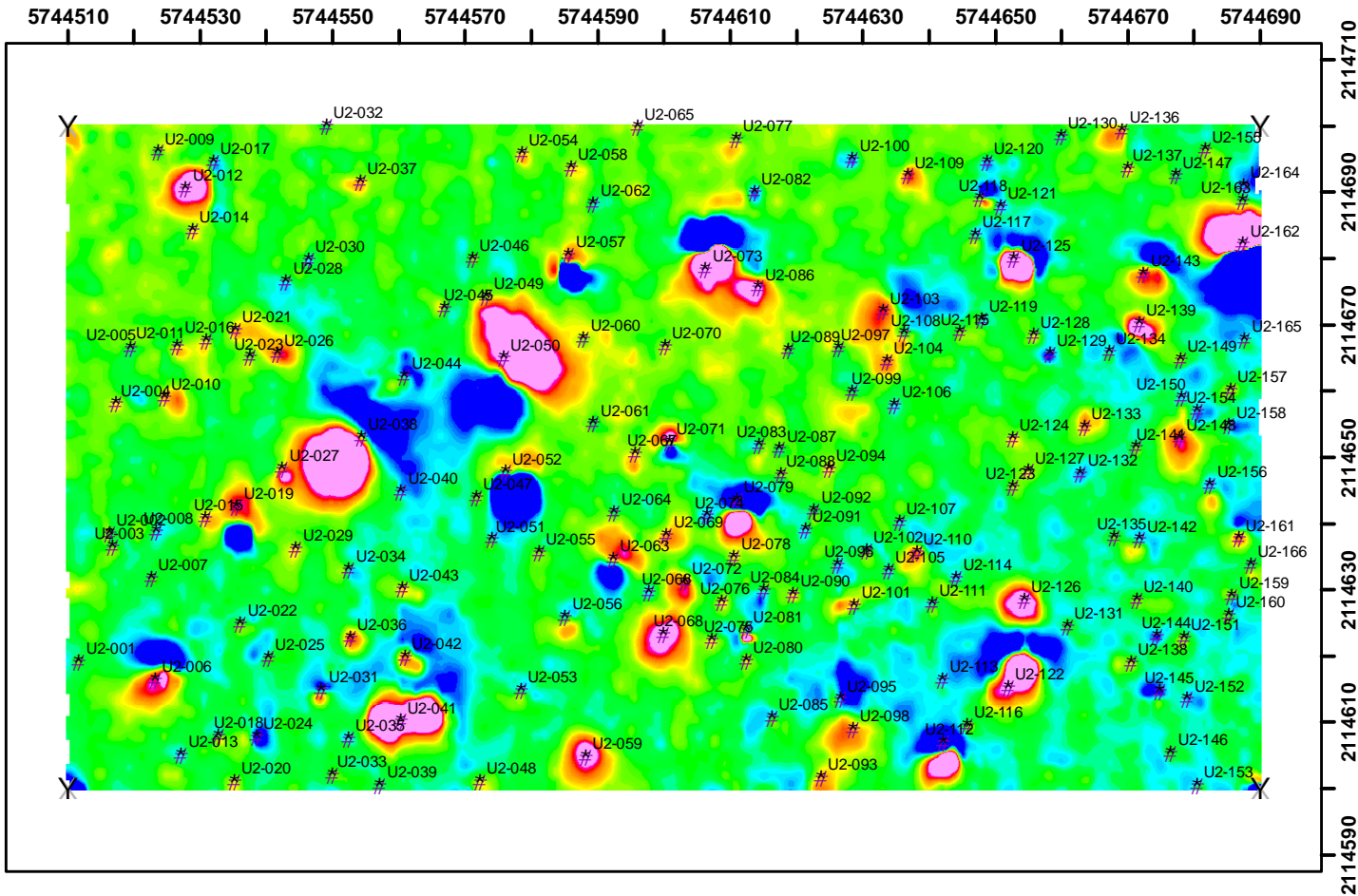
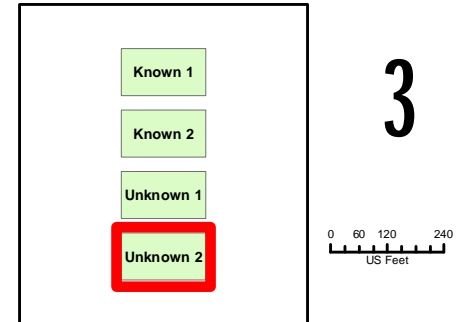
The ODDS Plots  
Unknown Plot 2

Legend:

- # Target Picks
- X Survey Grid Corners



Map Inset - ODDS Plot Locations



Client: USACE - Sacramento District

Project: Former Fort Ord MMRP

Contractor: Shaw Environmental Inc.

Created By: JPD

Date: 5/31/06

Approved By: MM

