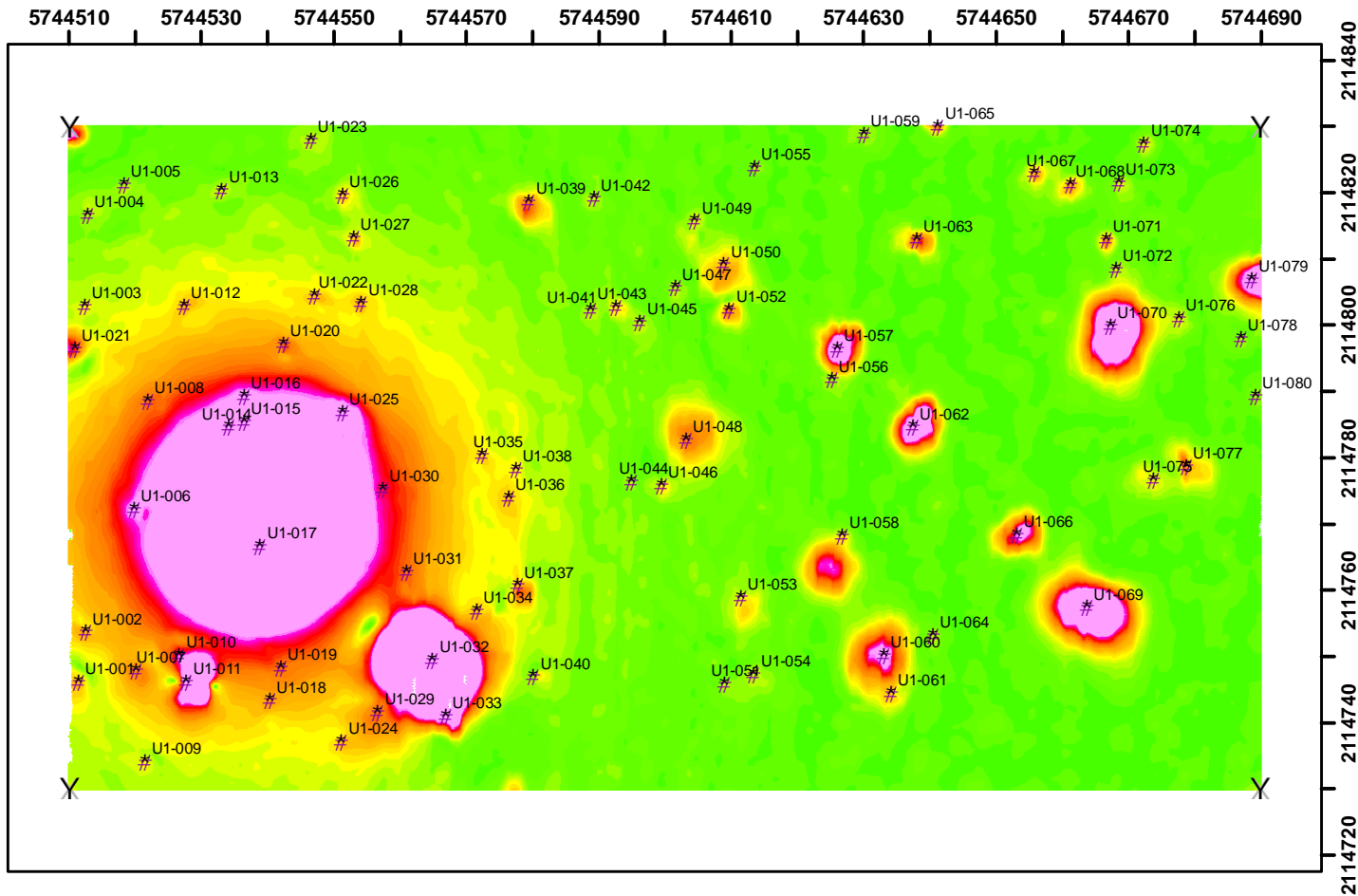


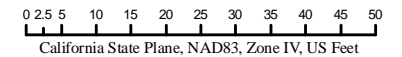
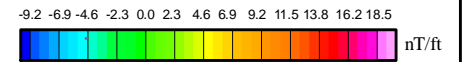
Figure 27
 Magnetic Vertical Gradient
 Analytic Signal - DGM Data
 Former Fort Ord, California



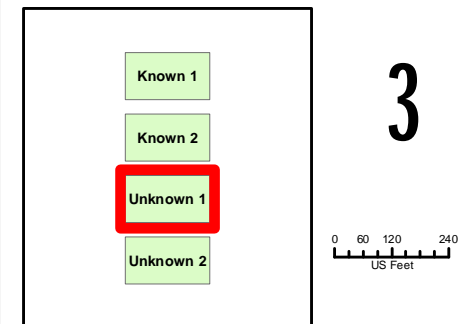
The ODDS Plots
 Unknown Plot 1

Legend:

- # Target Picks
- X Survey Grid Corners



Map Inset - ODDS Plot Locations



Client: USACE - Sacramento District

Project: Former Fort Ord MMRP

Contractor: Shaw Environmental Inc.

Created By: JPD

Date: 5/31/06

Approved By: MM

