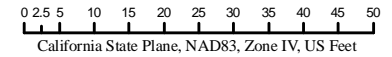
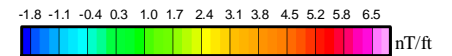


Figure 16
Magnetometer Vertical
Gradient - DGM Data
Former Fort Ord, California

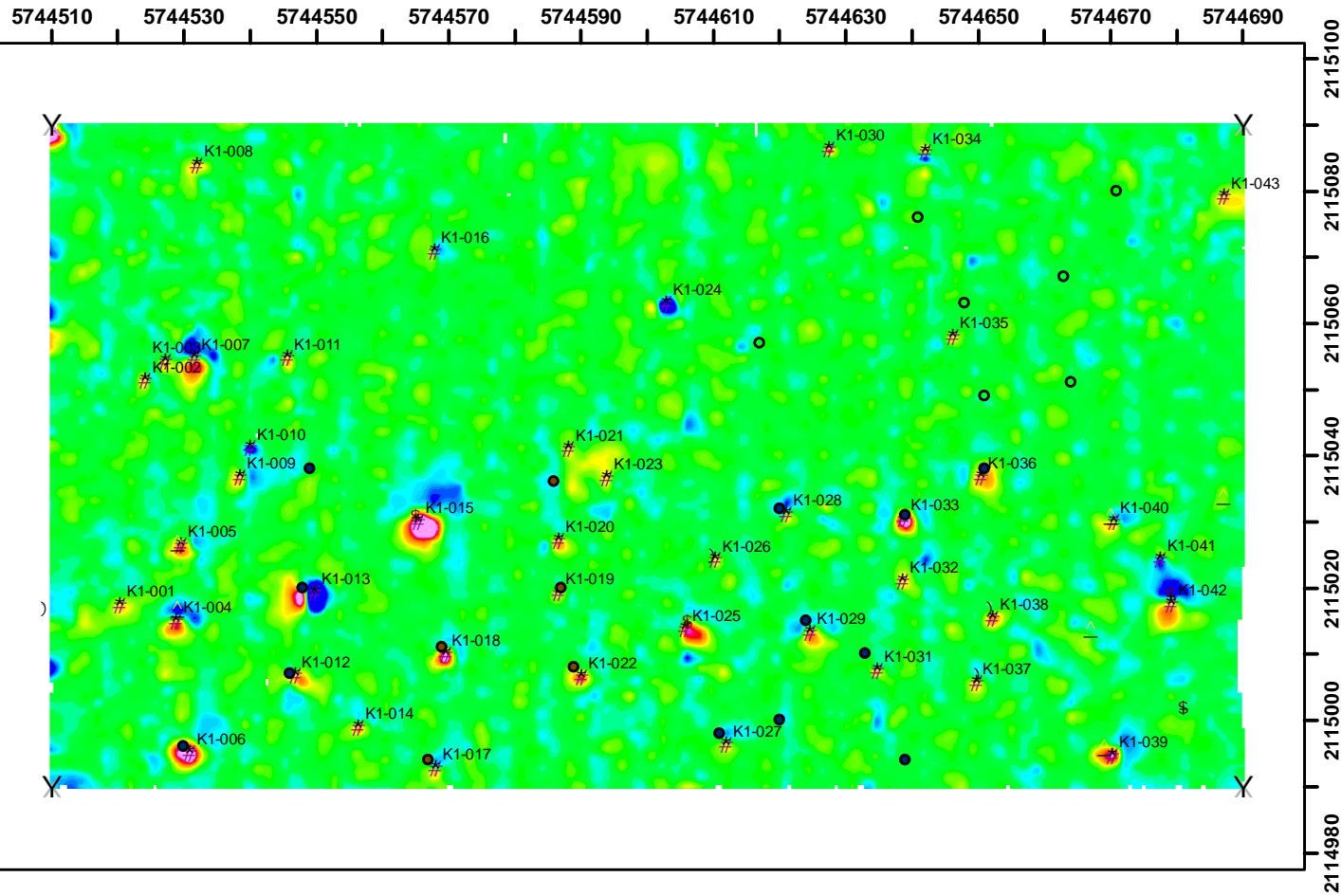
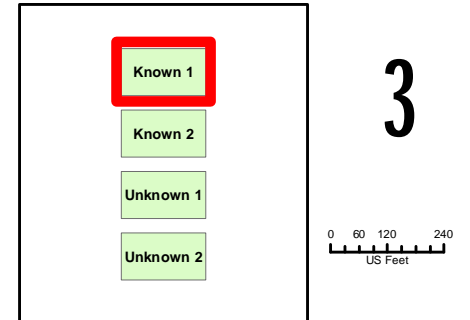
The ODDS Plots
Known Plot 1

Legend:

- # Target Picks
- X Survey Grid Corners



Map Inset - ODDS Plot Locations



Seed Items:

- | | | | |
|-----------------------------|-----------------------------------|------------------------------|--|
| ● 105mm Smoke | ● 35mm Practice Sub-caliber M73 | ● 90mm |) M9 AT Practice Rifle Grenade (Head Only) |
| ⌘ 2.36mm Practice M7 Series | W 37mm AP-T M-51 | ○ Empty Hole | △ 81mm M4 Illumination Practice Mortar |
| ● 25mm | ● 75mm Shrapnel MK I Cases Only | ● Fragment | △ M125 M126 M127 Signals Illumination |
| % 3 inch Stokes Mortar | ● 81mm Mortar Target Practice M43 |) MK-2 Practice Hand Grenade | ⌘ 2.36mm Practice M7 Series (Head Only) |

Client: USACE - Sacramento District

Project: Former Fort Ord MMRP

Contractor: Shaw Environmental Inc.

Created By: JPD

Date: 5/31/06

Approved By: MM

