

*Appendix E*  
*Field Logs*

---

# FIELD ACTIVITY DAILY LOG

DAILY LOG	DATE	04	25	06
	NO.			
	SHEET	1	OF	2

PROJECT NAME: FORT ORD PROJECT NO.: 846075

FIELD ACTIVITY SUBJECT: GEOPHYSICAL SURVEY OF ODDS AREA

DESCRIPTION OF DAILY ACTIVITIES AND EVENTS:

6:30 \*ARRIVED ON SITE  
 \*BEGIN MAGNETOMETER SET UP : TESTING  
 \* SAFETY BRIEFING BY VAL VALDEZ

11:30 \*ARRIVED ON SITE OF FIELD SURVEY - ODDS PLOTS  
 \*SEARCHED FOR GPS BENCHMARK FOR POSITIONING QL  
 \*PLACED CORNER STAKES @ ODDS PLOTS  
 \*SEARCH FOR A SUITABLE MAG BASE STATION LOCATION  
 LOCATION: EASTING 5744541.25, NORTHING 2114420.20

<u>EASTING</u>		<u>NORTHING</u>	
* QL BALL LOCATIONS	5744536.20	2114574.42	
	5744534.20	2114576.88	

NAD 83  
 STATE PLANE  
 US SURVEY FT

11:45-12:15 \* LUNCH BREAK

12:20 \* BEGIN MAGNETOMETER SURVEY CALIBRATIONS

13:00 \* BEGIN ODDS SURVEY

16:00 \* CHANGED BATTERIES FOR BOTH MAG : GPS

16:50 \* LEFT ODDS SITE

VISITORS ON SITE:  
 \_\_\_\_\_

CHANGES FROM PLANS AND SPECIFICATIONS, AND OTHER SPECIAL ORDERS AND IMPORTANT DECISIONS:  
 \_\_\_\_\_

WEATHER CONDITIONS:  
OVERCAST

IMPORTANT TELEPHONE CALLS:  
 \_\_\_\_\_

SHAW E & I PERSONNEL ON SITE: CHUCK MYLUM, JEREMY FLEMMER, VAL VALDEZ

SIGNATURE: [Signature] DATE: APRIL 25, 2006

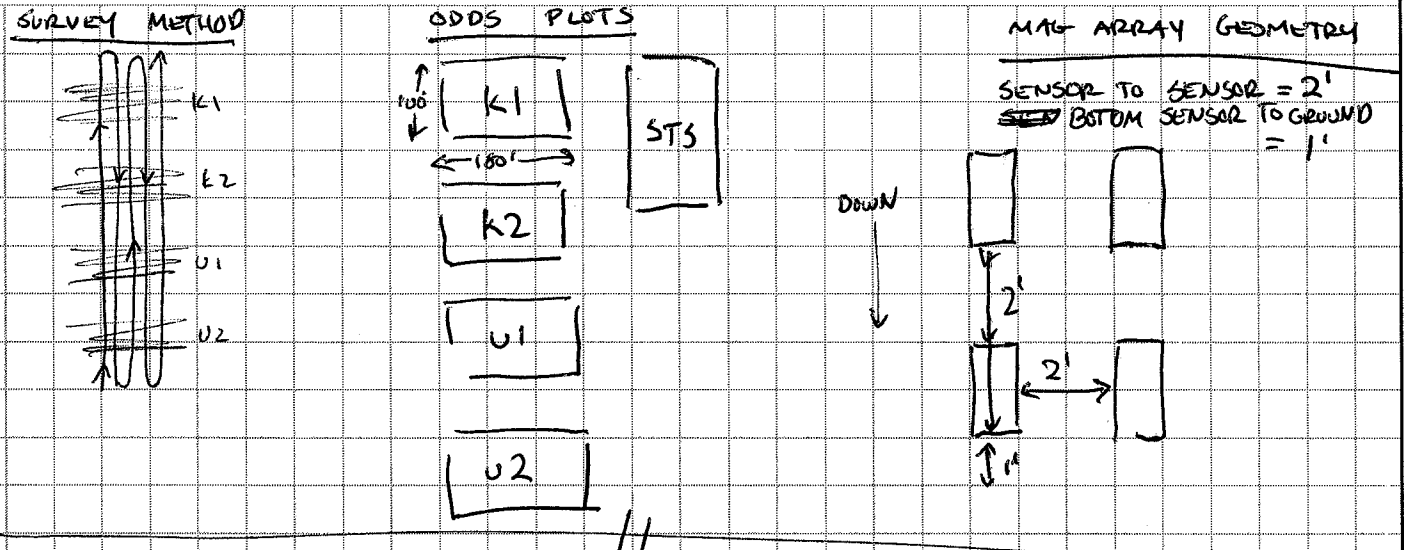
# FIELD ACTIVITY DAILY LOG

DAILY LOG	DATE	04	25	06
	NO.			
	SHEET	2 OF 2		

PROJECT NAME: Fort Ord PROJECT NO.: 846075

FIELD ACTIVITY SUBJECT: GEOPHYSICAL SURVEY OF ODDS PLOTS

DESCRIPTION OF DAILY ACTIVITIES AND EVENTS:



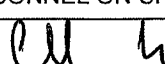
MAG FILES

<u>DATASET 1</u>	<u>DATASET 2</u>	<u>DATASETS 3-5</u>
L0 180 SEC STATIC	L0 N	L11 N w/BALLS
L1 120 S SPIKE	L1 S	L12 S w/BALLS
L3 60 S CABLE SHAKE	L2 E - OCTANT TEST	L13 WITH BALLS
L4 60 S PERSONNEL	L3 W	L14 w/BALLS
L5 REPEAT/LAG	L4 SE	L15 w/BALLS FAST
	L5 NW	L16 w/BALLS SLOW
	L6 NE	
	L7 SW	
	L8 00°	
	L9 15°E - AZIMUTH	
	L10 15°W	

<p>VISITORS ON SITE:</p> <p>_____</p>	<p>CHANGES FROM PLANS AND SPECIFICATIONS, AND OTHER SPECIAL ORDERS AND IMPORTANT DECISIONS:</p> <p>_____</p>
<p>WEATHER CONDITIONS:</p> <p>_____</p>	<p>IMPORTANT TELEPHONE CALLS:</p> <p>_____</p>
<p>SHAW E &amp; I PERSONNEL ON SITE:</p>	
<p>SIGNATURE:</p>	<p>DATE:</p>

# FIELD ACTIVITY DAILY LOG

DAILY LOG	DATE	04	27	06
	NO.			
	SHEET	1	OF	2

PROJECT NAME: FORT ORD		PROJECT NO.: 846075
FIELD ACTIVITY SUBJECT: GEOPHYSICAL SURVEY - ODDS GPO		
DESCRIPTION OF DAILY ACTIVITIES AND EVENTS:		
6:30	* ARRIVED ON SITE @ COMPOUND	
8:00	* ARRIVED ON SITE @ ODDS PLOTS * QC GPS ON KNOWN BENCHMARK * SAFETY BRIEFING BY VAL VALDEZ	
9:30	* START CALIBRATION	
10:00	* START ODDS SURVEY	
12:30	* END ODDS SURVEY  * BEGIN AFTERNOON CALIBRATION	
12:40	* END AFTERNOON CALIBRATION  * LOAD TRAY	
1:30	* BACK @ COMPOUND  * DOWNLOAD & PRE-PROCESS DATA	
VISITORS ON SITE:		CHANGES FROM PLANS AND SPECIFICATIONS, AND OTHER SPECIAL ORDERS AND IMPORTANT DECISIONS:
WEATHER CONDITIONS: OVERCAST IN THE MORNING SUNNY IN THE AFTERNOON		IMPORTANT TELEPHONE CALLS:
SHAW E & I PERSONNEL ON SITE: CHUCK NYCUM, JEREMY FLEMMER, VAL VALDEZ		
SIGNATURE: 		DATE: APRIL 27, 2006

# FIELD ACTIVITY DAILY LOG

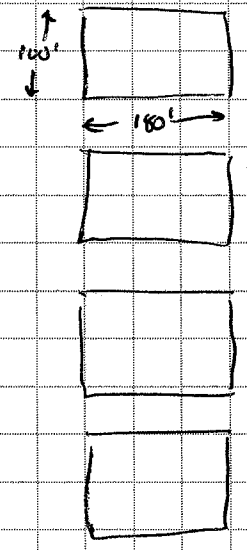
DAILY LOG	DATE	04	27	06
	NO.			
	SHEET 2 OF 2			

PROJECT NAME: \_\_\_\_\_ PROJECT NO.: \_\_\_\_\_

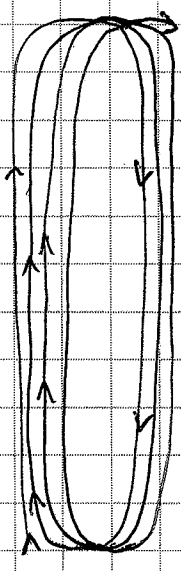
FIELD ACTIVITY SUBJECT: \_\_\_\_\_

DESCRIPTION OF DAILY ACTIVITIES AND EVENTS:

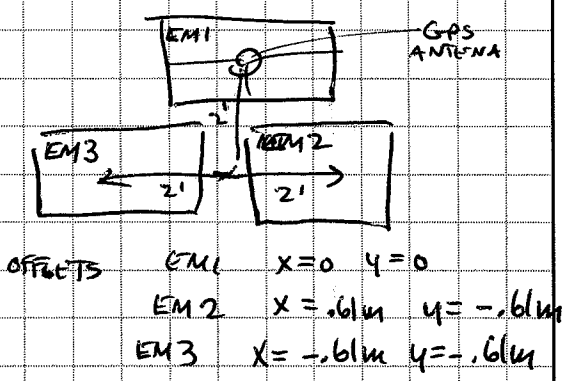
ODDS PLOTS



SURVEY METHOD  
"ZAMBONIE"



EM COLL GEOMETRY  
TOP VIEW



FILE A, Z

- LINE 0 STATIC
- LINE 1 STATIC SPIKE
- LINE 2 CABLE SHAKE
- 3 PERSONNEL
- 4 REPLICATE/LAG

FILES B, C, D, E

SURVEY DATA

VISITORS ON SITE: \_\_\_\_\_ CHANGES FROM PLANS AND SPECIFICATIONS, AND OTHER SPECIAL ORDERS AND IMPORTANT DECISIONS: \_\_\_\_\_

WEATHER CONDITIONS: \_\_\_\_\_ IMPORTANT TELEPHONE CALLS: \_\_\_\_\_

SHAW E & I PERSONNEL ON SITE: \_\_\_\_\_

SIGNATURE: \_\_\_\_\_ DATE: \_\_\_\_\_