

EXPLANATION

∩ Roads

□ Previous Monitoring Sites (1994 - 1997)

■ Freshwater Marsh, Ponds, or Vernal Pools

5000 0 5000 Feet



Harding Lawson Associates  
Engineering and  
Environmental Services

Sites Where Habitat Monitoring Activities Have  
Been Previously Conducted (1994 - 1997)  
1998 Annual Monitoring Report  
Former Fort Ord  
Monterey, California

PLATE

1

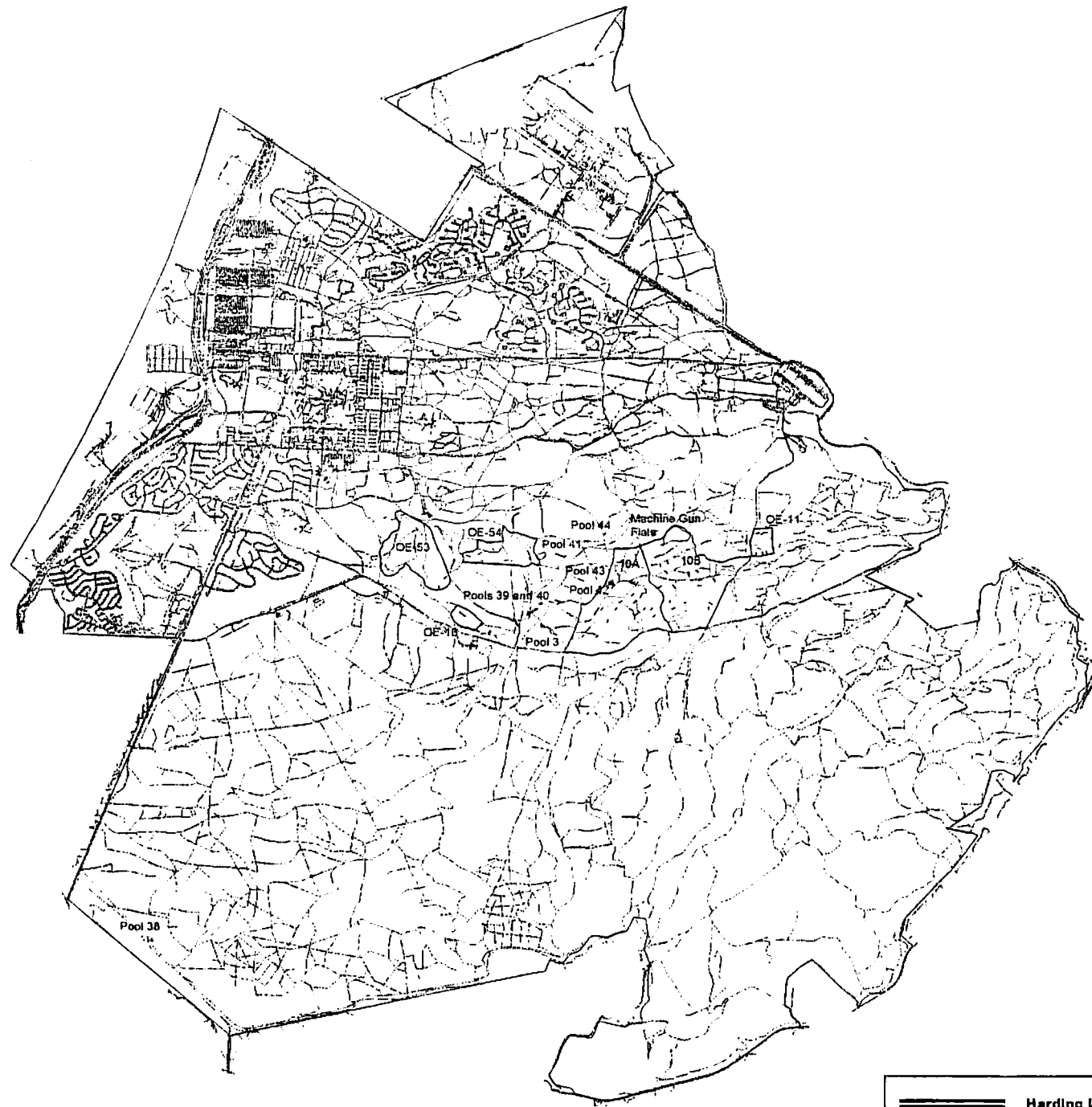
DRAWN: TJH  
JOB NUMBER: 41355 001721

APPROVED: KF





DATE: 11/98

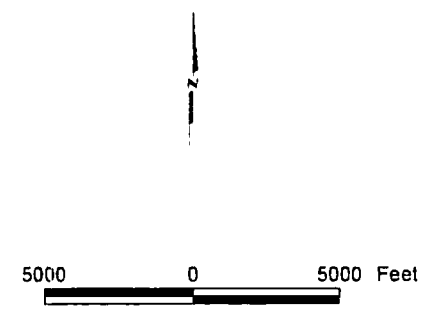
REVISED DATE

hardy\_jsp - 11/98 1 - 12/1/98



EXPLANATION

-  Roads
-  Monitoring Transect Locations (1998)
-  Sites Monitored (1998)
-  Pools Monitored (1998)



**Harding Lawson Associates**  
 Engineering and  
 Environmental Services

**Sites Considered for 1998 Biological  
 Monitoring Surveys**  
 1998 Annual Monitoring Report  
 Former Fort Ord  
 Monterey, California

PLATE  
**2**

DRAWN  
 TJH

JOB NUMBER  
 41355 001721

APPROVED  
 KF

DATE  
 11/98

REVISED DATE

11/98