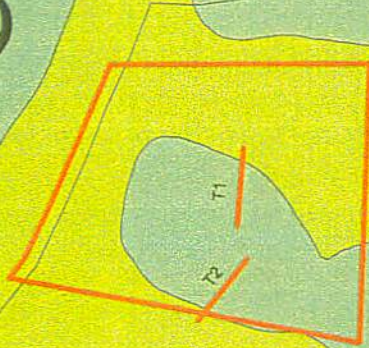








OE 9



EXPLANATION

-  OE Site Boundary
-  Transects Sampled in 2000
-  Grassland
-  Central Maritime Chaparral
-  Coastal Coast Live Oak Woodland
-  Vernal Pool

400 0 400 Feet



oechaparral.apr - OEB layout - 1/11/01



Harding Lawson Associates
Engineering and
Environmental Services

**Maritime Chaparral Monitoring -
OE Site 9**
2000 Annual Monitoring Report
Former Fort Ord
Monterey County, California

PLATE

3

DRAWN
JCB

JOB NUMBER
41355 001721

APPROVED


DATE
1/01

REVISED DATE