







EXPLANATION

-  Disturbed Chaparral
-  Intermediate Age Chaparral
-  Mature Chaparral
-  Transects



1000 0 1000 Feet



Harding Lawson Associates
 Engineering and
 Environmental Services

DRAWN JOB NUMBER
 JCB 41355 001721

Maritime Chaparral Monitoring Transect Locations -
 1999 Chaparral Monitoring Polygon
 1999 Annual Annual Report
 Former Fort Ord
 Monterey County California

APPROVED


DATE
 11/99

PLATE

9

REVISED DATE

chaparral.mpr - Figure - 11/99