







Explanation

-  Paved and Unpaved Roads
-  Transects
-  Photo Monitor Point
-  1999 Waterbody Boundary
-  Central Maritime Chaparral
-  Vernal Pool



ceponds apr - layout Pond 48 - 11/15/99

**Wetland Monitoring Transect Locations at  
Waterbody 48**  
1999 Annual Monitoring Report  
Former Fort Ord  
Monterey County, California

PLATE



**Harding Lawson Associates**  
Engineering and  
Environmental Services

DRAWN  
JCB

JOB NUMBER  
41355 001721

APPROVED  
*JC*

DATE  
11/99

REVISED DATE

**17**