





EXPLANATION

-  Unpaved Roads
-  Contra Costa Goldfields Populations
-  Grassland
-  Central Maritime Chaparral



Harding Lawson Associates
 Engineering and
 Environmental Services

Contra Costa Goldfield Populations -
 OE Site 10B Mima Mounds
 1999 Annual Monitoring Report
 Former Fort Ord
 Monterey County, California

PLATE

11

DRAWN	JOB NUMBER	APPROVED	DATE	REVISED DATE
JCB	41355 001721	JC	11/99	

veg apr - site10a Mima Mounds - 11/15/99