

Harding Lawson Associates
Engineering and
Environmental Services

Average Cover by Species
OE Site 53 Quadrat Sampling
1999 Annual Monitoring Report
Former Fort Ord, Monterey County, California

FIGURE
16

DRAWN
TAG

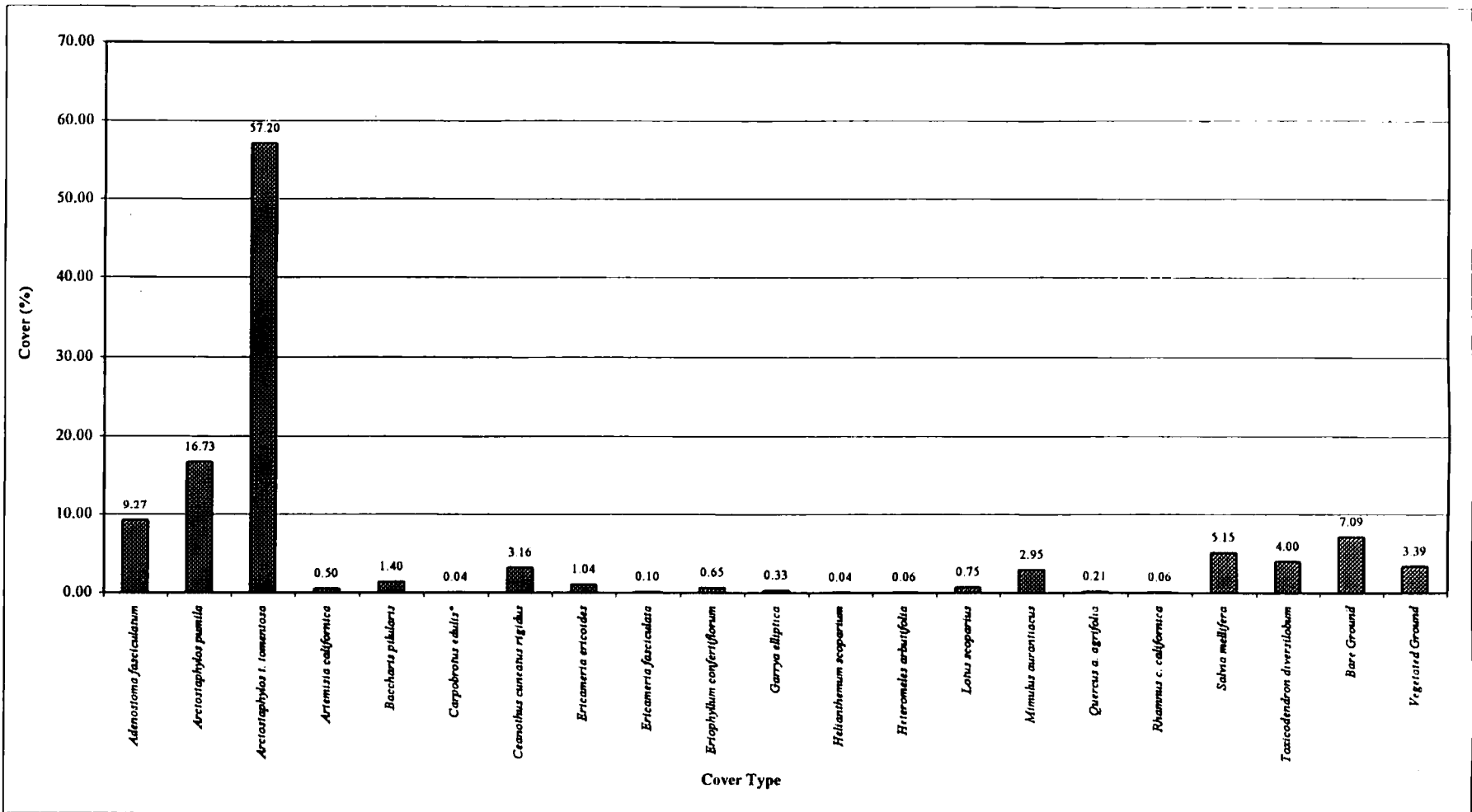
Job Number
41355-001721

Approved
JC

DATE
Nov-99

REVISED DATE
11/23/99

*Non-native species



Harding Lawson Associates
 Engineering and
 Environmental Services

Percent Cover by Species
 1999 Chaparral Monitoring Polygon
 Mature Habitat
 1999 Annual Monitoring Report
 Former Fort Ord, Monterey County, California

FIGURE
17

DRAWN
 TAG

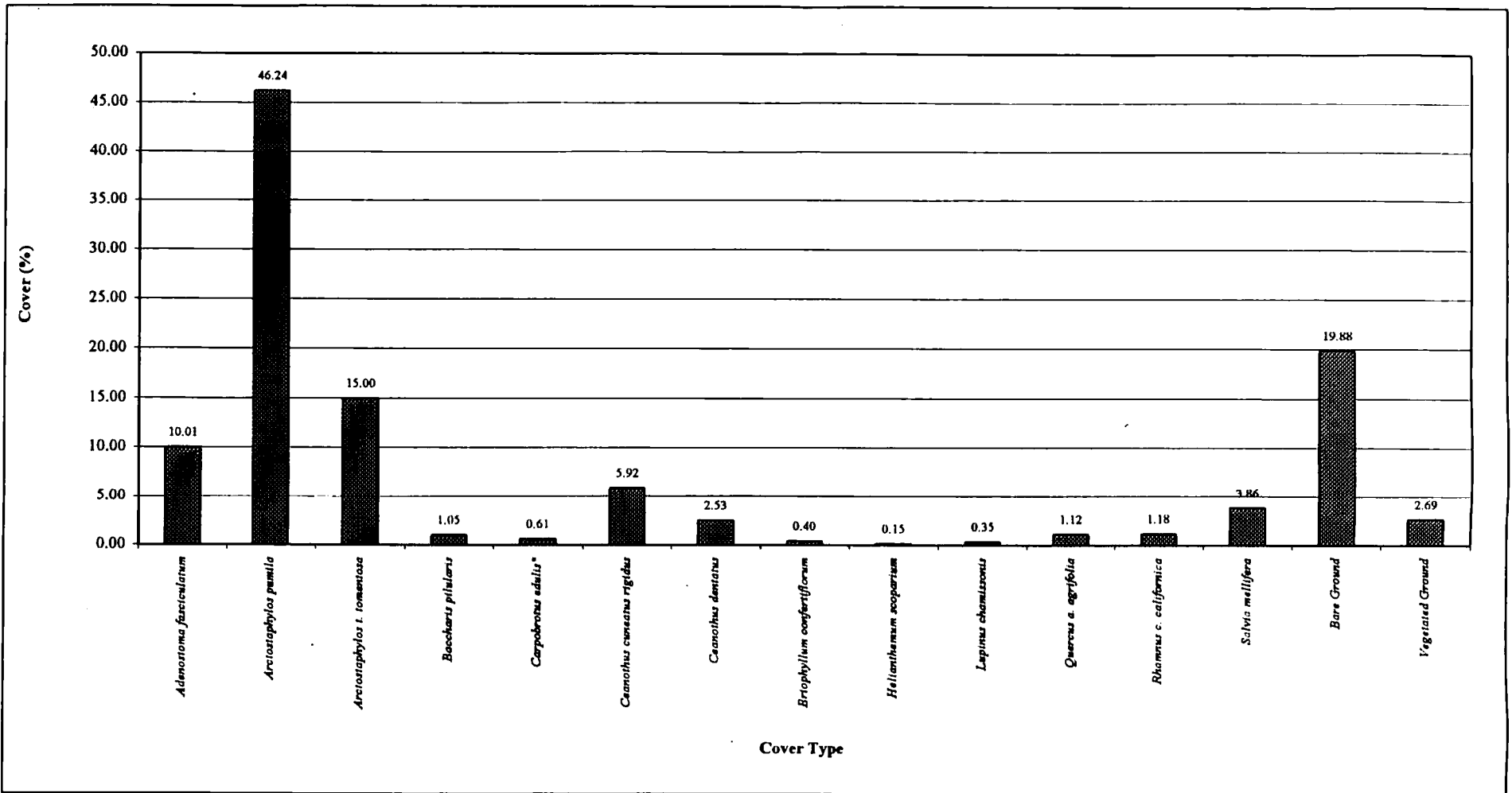
Job Number
 41355-01721

Approved
 JC

DATE
 Nov-99

REVISED DATE
 11/23/99

* Non-native species



Harding Lawson Associates
 Engineering and
 Environmental Services

Percent Cover by Species
 1999 Chaparral Monitoring Polygon
 Intermediate-Age Habitat
 1999 Annual Monitoring Report
 Former Fort Ord, Monterey County, California

FIGURE
18

DRAWN
 TAG

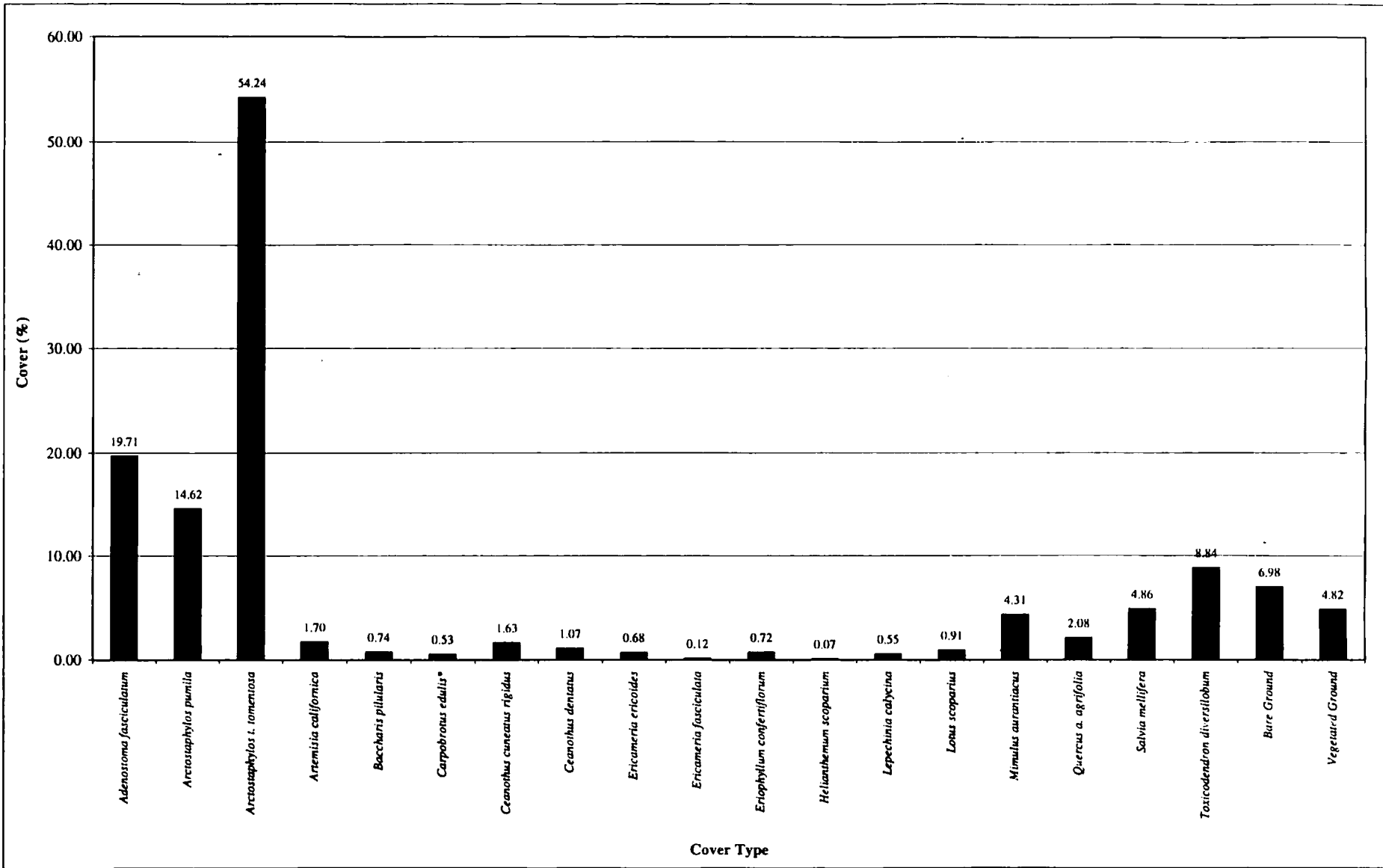
Job Number
 41355-01721

Approved
 JC

DATE
 Nov-99

REVISED DATE
 11/23/99

* Non-native species



Harding Lawson Associates
 Engineering and
 Environmental Services

Percent Cover by Species
 1999 Chaparral Monitoring Polygon
 Disturbed Habitat
 1999 Annual Monitoring Report
 Former Fort Ord, Monterey County, California

FIGURE
19

DRAWN
 TAG

Job Number
 41355-01721

Approved
 JC

DATE
 Nov-99

REVISED DATE
 11/23/99

* Non-native species