
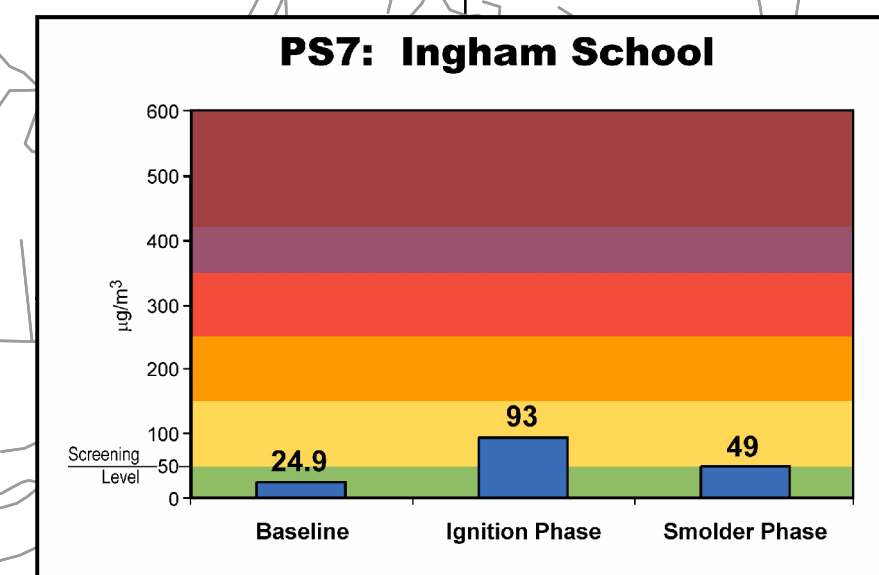
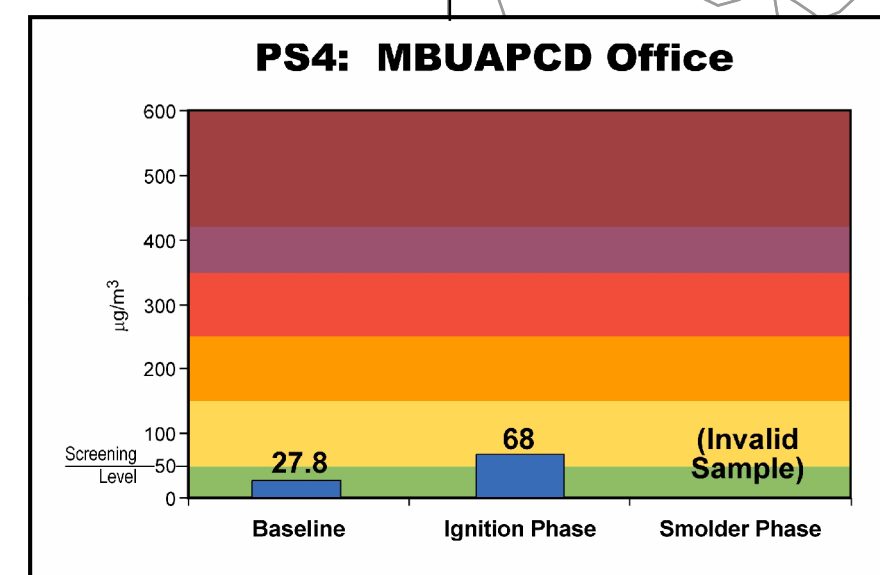
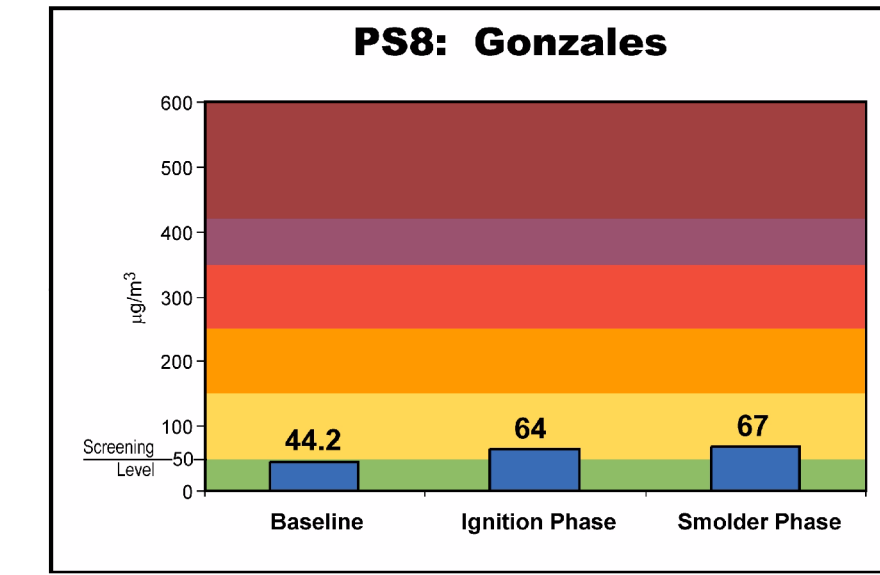
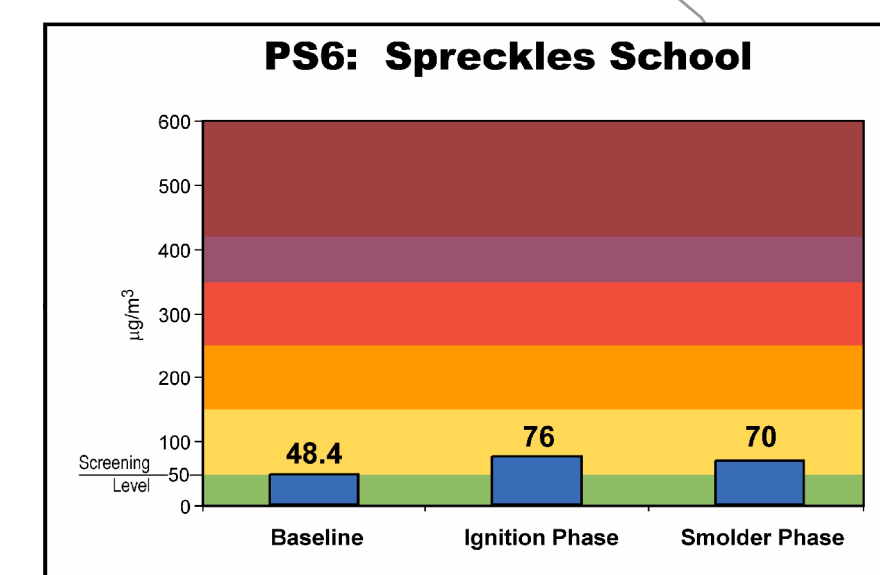
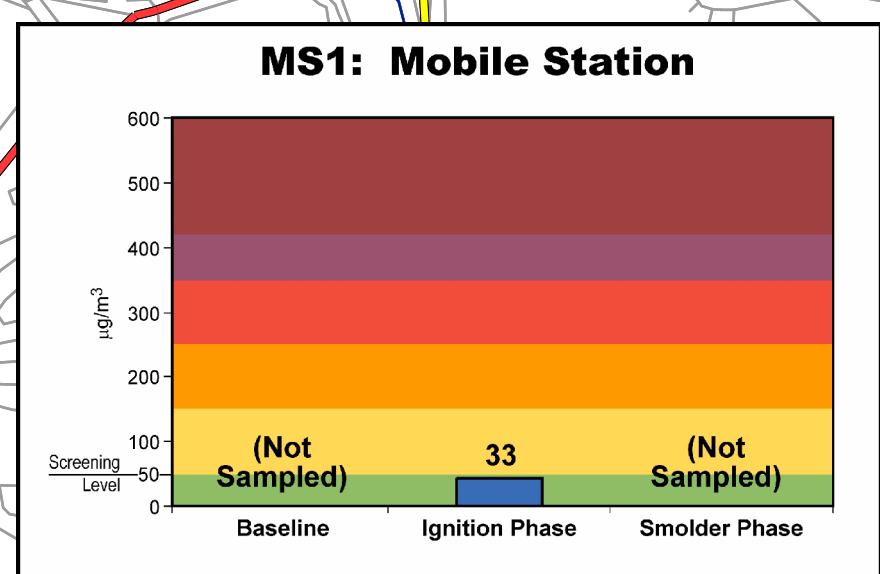
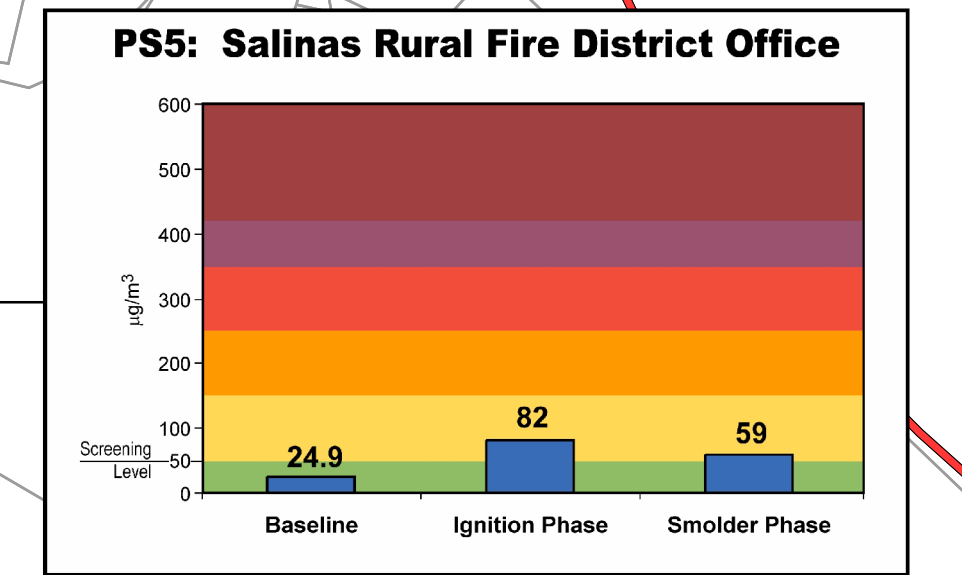
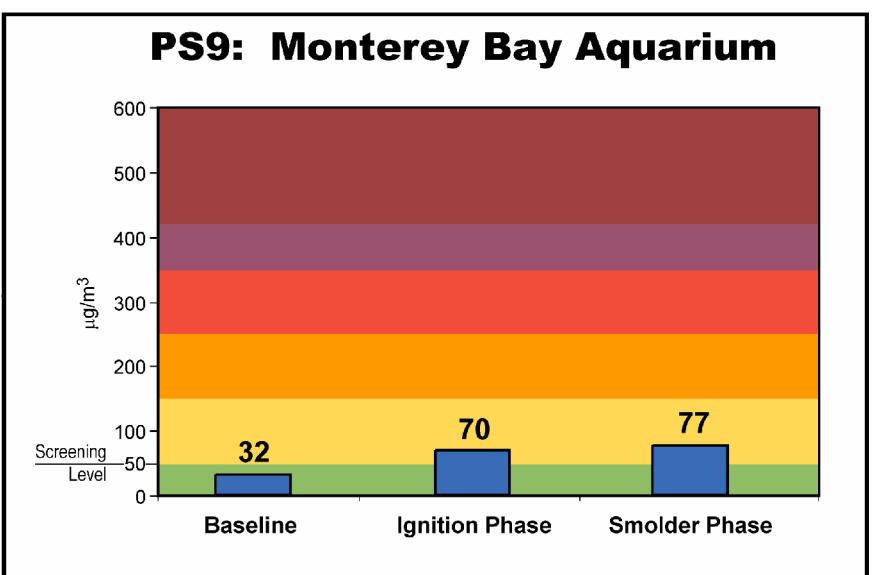
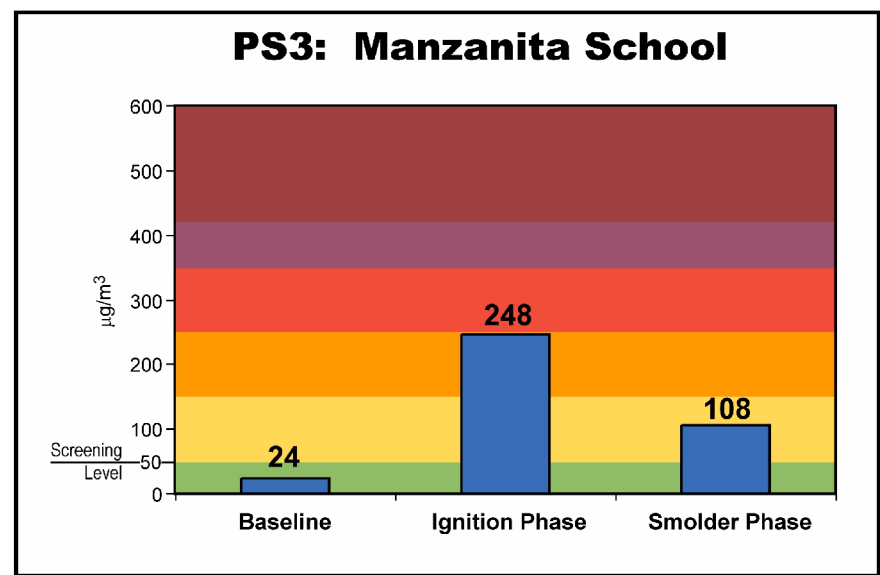
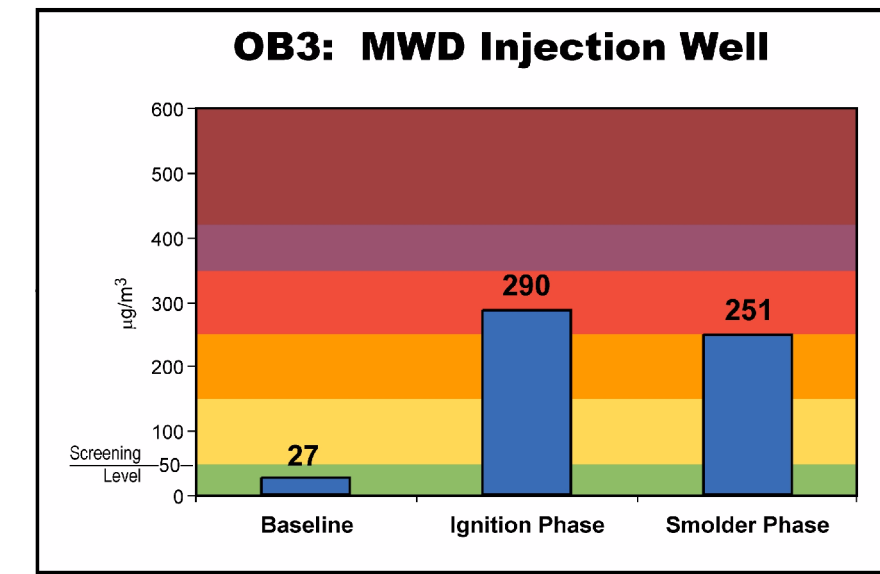
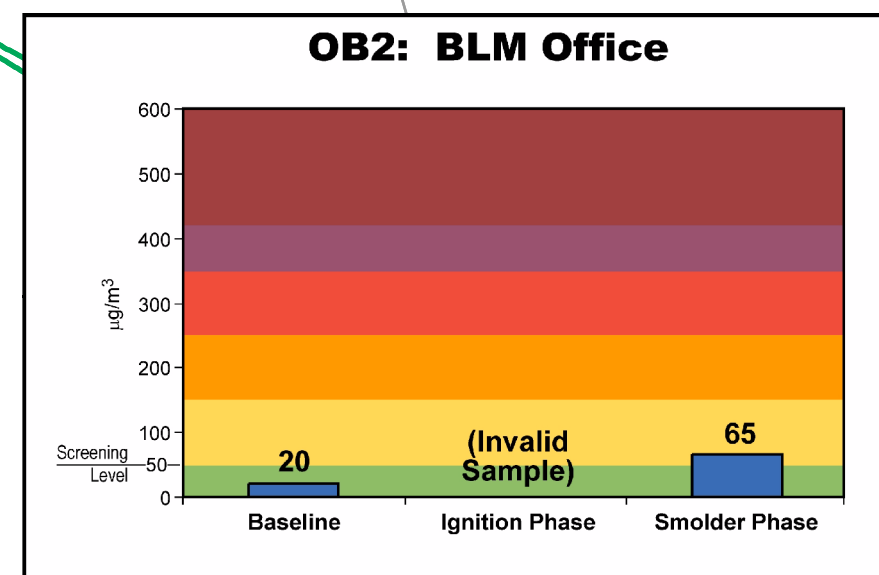
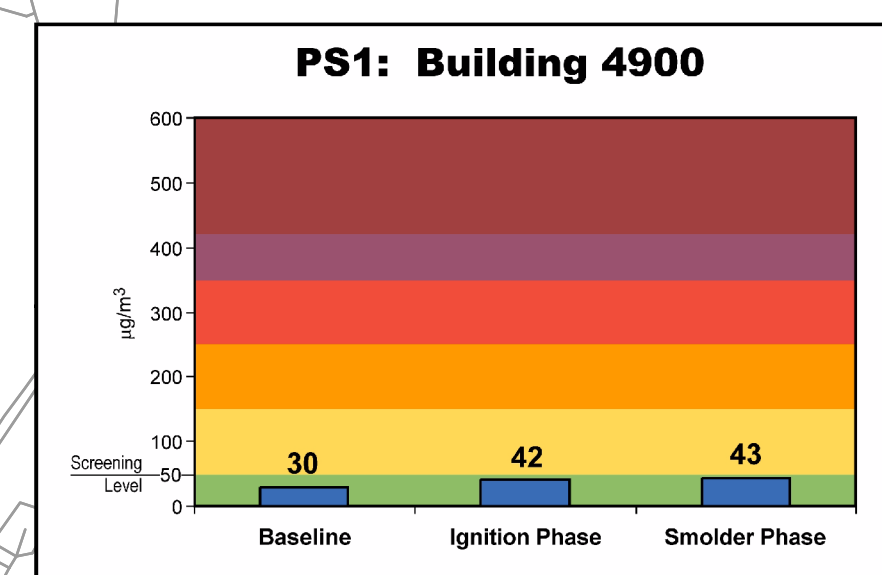
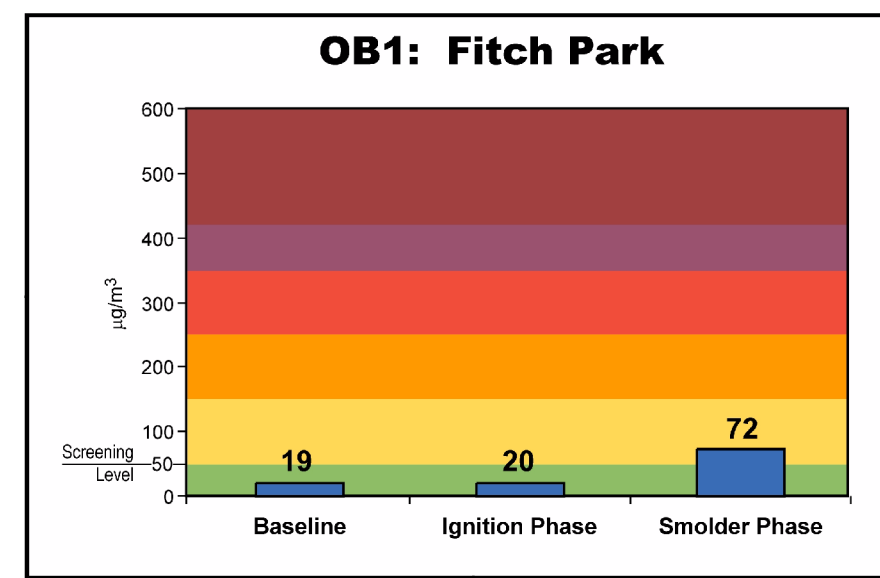
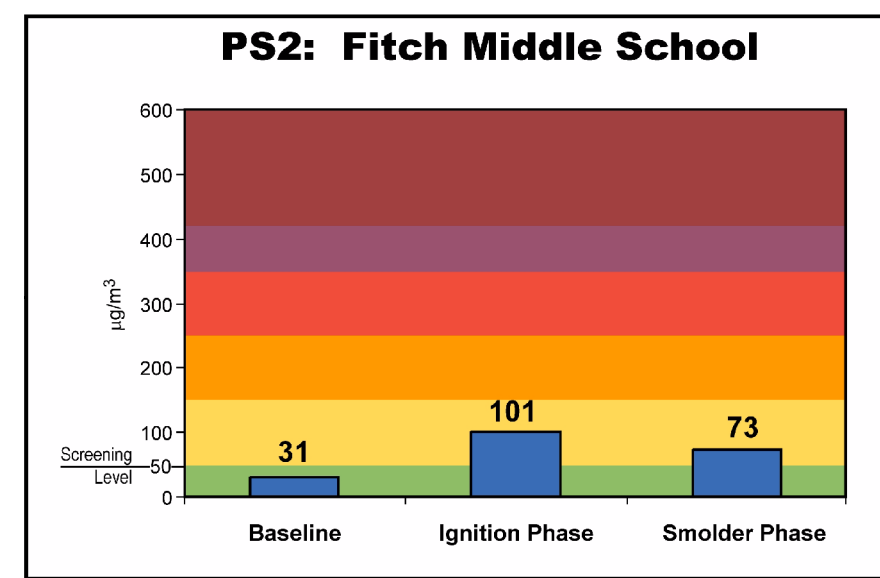


Pacific Ocean



Explanation

- Public Air Samples:
 - Burn Area Stations
 - Mobile Station
 - On Base Stations
 - Public Sampling Stations
- Road Classification:
 - Limited Access Highway
 - Highway
 - Pacific Coast
- Other:
 - Actual Extent of Burn
 - Ranges 45-48 Original Prescribed Burn Area
 - Fort Ord Boundary
 - Impact Area

MACTEC PM10 Concentrations (24-Hour Average) PLATE 3
 Ranges 45-48 Original Prescribed Burn Air Monitoring Program
 Former Fort Ord, California

Reference: USEPA Air Quality Index - A Guide to Air Quality and Your Health, August 2003.

Scale: 0, 1000, 2000, 4000 Feet

DATE: 02/04