

**Basewide Remedial Investigation, Feasibility Study
Fort Ord, California**

Volume IV - Baseline Ecological Risk Assessment

General Text, Tables, and Plates


Prepared for

Department of the Army
Corps of Engineers
Sacramento District
1325 J Street
Sacramento, California 95814-2922


HLA Project No. 23366 071724



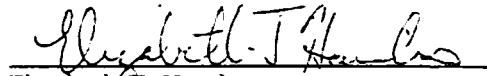
Mark E. Stelljes, Ph.D.
Senior Environmental Toxicologist



Bridgette R. DeSimpas
Protect Environmental Scientist



William R. Alsop
Associate Environmental Scientist



Elizabeth T. Hawkins
Principal Environmental Toxicologist
Quality Control Reviewer

Draft: July 11, 1994

Draft Final: November 29, 1994

Final: October 13, 1995



Harding Lawson Associates
Engineering and Environmental Services
105 Digital Drive, P.O. Box 6107
Novato, California 94948 - (415) 883-0112

Basewide Remedial Investigation/Feasibility Study Fort Ord, California

Volume IV - Baseline Ecological Risk Assessment

HLA Project No. 23366 071724

This document was prepared by Harding Lawson Associates at the direction of the U.S. Army Corps of Engineers (COE) for the sole use of the COE and the signatories of the Federal Facilities Agreement, including the Army, the U.S. Environmental Protection Agency, the Department of Toxic Substances Control (formerly, the Toxic Substances Control Program of the Department of Health Services), and the Regional Water Quality Control Board, Central Coast Region, the only intended beneficiaries of this work. No other party should rely on the information contained herein without prior written consent of the COE and Army. This report and the interpretations, conclusions, and recommendations contained within are based, in part, on information presented in other documents that are cited in the text and listed in the references. Therefore, this report is subject to the limitations and qualifications presented in the referenced documents.

**Basewide Remedial Investigation/Feasibility Study
Fort Ord, California**

CONTENTS

Volume I Background and Executive Summary

Binder 1 Background and Executive Summary

Volume II Remedial Investigation

Binder 2 Introduction
Basewide Hydrogeologic Characterization Text, Tables and Plates
Binder 3 Basewide Hydrogeologic Characterization Appendixes
Binder 4 Basewide Surface Water Outfall Investigation
Binder 5 Basewide Background Soil Investigation
Basewide Storm Drain and Sanitary Sewer Investigation
Binder 6 Sites 2 and 12 Text, Tables, and Plates
Binder 7 Site 2 and 12 Appendixes
Binder 8 Site 16 and 17
Binder 9 Site 3
Binder 10 Site 31
Binder 11 Site 39 Text, Tables, and Plates
Binder 12 Site 39 Appendixes

Volume III Baseline Human Health Risk Assessment

Binder 13 Baseline Human Health Risk Assessment

Volume IV Baseline Ecological Risk Assessment

Binder 14 Baseline Ecological Risk Assessment Text, Tables and Plates
Binder 15 Baseline Ecological Risk Assessment Appendixes A through J
Binder 15A Baseline Ecological Risk Assessment Appendix K

Volume V Feasibility Study

Binder 16 Sites 2 and 12 Feasibility Study
Sites 16 and 17 Feasibility Study
Site 3 Feasibility Study
Binder 17 Site 31 Feasibility Study
Site 39 Feasibility Study

Volume VI Response to Comments

Binder 18 Response to Agency Comments

Basewide Remedial Investigation/Feasibility Study Fort Ord, California

Volume IV - Baseline Ecological Risk Assessment Test, Tables, and Plates

HLA Project No. 23366 041731

Summary of Text Changes

This final version of the Baseline Ecological Risk Assessment Text, Tables, and Plates addresses comments received on the Draft Final version of the report dated December 1994. Responses to agency comments on the Draft Final report are included in Volume VI of this report. Text changes have been made to the following pages in response to agency comments. Replacement pages are indicated with an R.

Page 2	Page 151
Page 8	Page 152
Page 14	Page 154
Page 15	Page 156
Page 16	Page 161
Page 18	Page 166
Page 73	Page 169
Page 120	Page 170
Page 121	Page 171
Page 134	Page 172
Page 136	References
Page 139	Table 5.6
Page 146	Table 6.12
Page 147	Table 6.16
Page 148	Table 6.41

CONTENTS

ACRONYMS AND ABBREVIATIONS	xvi
1.0 INTRODUCTION	1
1.1 General Background	1
1.2 Purpose and Objectives	2
1.3 EPA Program Approach	2
1.4 Phases of the Fort Ord ERA	3
1.4.1 Problem Formulation	4
1.4.1.1 Preliminary Hazard Assessment 1	4
1.4.1.2 Preliminary Hazard Assessment 2	5
1.4.1.3 Other Problem Formulation Activities	5
1.4.2 Analysis	6
1.4.2.1 Characterization of Exposure Approach	6
1.4.2.2 Characterization of Ecological Effects Approach	7
1.4.3 Risk Characterization	8
1.4.3.1 Risk Estimation	8
1.4.3.2 Risk Description	8
1.5 Assumptions Used in the ERA	9
1.6 Limitations of Approach	9
2.0 PROBLEM FORMULATION	10
2.1 Overview of Data Quality Objectives (DQOs)	10
2.2 Formulation of Conceptual Models and Endpoint Identification	11
2.2.1 Generalized Conceptual Site Model	11
2.2.2 Coastal Sites	12
2.2.3 Inland Sites Model and Endpoints	14
2.2.4 Monterey Bay	15
2.2.5 Salinas River	15
2.3 Reference Area Selection and Application	15
2.4 Indicator Species Selection	16
2.4.1 Selection Criteria	16
2.4.2 Plants	16
2.4.3 Animals	17
2.5 Chemicals of Potential Concern Selection	18
2.5.1 Comparison with Background	19
2.5.2 Comparison with Blank Samples and Detection Limits	19
2.5.3 Tentatively Identified Compounds	20
3.0 PRELIMINARY HAZARD ASSESSMENT 1 (PHA1)	21
3.1 Methods	21
3.1.1 Habitat Surveys	21
3.1.2 Data Evaluation	22
3.1.3 Identification of Complete Exposure Pathways	22
3.1.3.1 Evaluation of Site Soils	22
3.1.3.2 Evaluation of Outfalls	23
3.2 Site Soil Evaluations	23
3.2.1 Site 10 - Burn Pit	23

3.2.2	Site 13 - Railroad Right-of-Way	24
3.2.3	Site 14 - 707th Maintenance Facility	25
3.2.4	Site 18 - 1600 Block Facility	26
3.2.5	Site 19 - 2200 Block Facility	26
3.2.6	Site 20 - South Parade Ground; 3800 and 519th Motor Pools	27
3.2.7	Site 23 - 3700 Motor Pool Complex	28
3.2.8	Site 27 - Army Reserve Motor Pool	29
3.2.9	Site 28 - Barracks and Main Garrison Facilities	30
3.2.10	Site 30 - Driver Training Area	30
3.2.11	Site 34 - FAAF Fueling Facility	31
3.2.12	Site 36 - FAAF Sewage Treatment Plant	32
3.2.13	Site 37 - Trailer Park Maintenance Shop	33
3.3	Aquatic Assessment of Outfalls	33
3.3.1	Monterey Bay Watershed	34
3.3.2	Pete's Pond	34
3.3.3	Salinas River Watershed	34
3.4	Terrestrial Assessment of Outfalls	35
3.5	Summary of PHA1	36
4.0	PRELIMINARY HAZARD ASSESSMENT 2	37
4.1	Methods	37
4.2	Results	37
4.2.1	Site 1 - Ord Village Sewage Treatment Plant	37
4.2.1.1	Ecological Site Characterization Status	37
4.2.1.2	Chemical Site Characterization	38
4.2.1.3	Site 1 - Addressing Data Gaps	38
4.2.2	Sites 2 and 12 - Main Garrison Sewage Treatment Plant and Lower Meadow, DOL Automotive Yard, and Cannibalization Yard	39
4.2.2.1	Ecological Site Characterization	39
4.2.2.2	Chemical Site Characterization	40
4.2.2.3	Site 2 - Addressing Data Gaps	42
4.2.2.4	Site 12 - Addressing Data Gaps	42
4.2.3	Site 3 - Beach Trainfire Ranges	43
4.2.3.1	Ecological Characterization	43
4.2.3.2	Chemical Site Characterization	44
4.2.3.3	Site 3 - Addressing Data Gaps	44
4.2.4	Site 11 - AAFES Fuel Station	45
4.2.4.1	Ecological Site Characterization	45
4.2.4.2	Chemical Site Characterization	45
4.2.4.3	Site 11 - Addressing Data Gaps	46
4.2.5	Site 15 - DEH Yard	46
4.2.5.1	Ecological Site Characterization	46
4.2.5.2	Chemical Site Characterization	47
4.2.5.3	Site 15 - Addressing Data Gaps	47
4.2.6	Sites 16 and 17 - DOL Maintenance Yard, Pete's Pond, Pete's Pond Extension, and Site 17 Disposal Area	48
4.2.6.1	Ecological Site Characterization	48
4.2.6.2	Chemical Site Characterization	49
4.2.6.3	Site 16 - Addressing Data Gaps	50
4.2.6.4	Site 17 - Addressing Data Gaps	51
4.2.7	Site 21 - 4400/4500 Motor Pool, East Block	51
4.2.7.1	Ecological Site Characterization Status	51

4.2.7.2	Chemical Site Characterization Status	52
4.2.7.3	Site 21 - Addressing Data Gaps	52
4.2.8	Site 22 - 4400/4500 Motor Pool West Block	53
4.2.8.1	Ecological Site Characterization	53
4.2.8.2	Chemical Site Characterization	53
4.2.8.3	Site 22 - Addressing Data Gaps	54
4.2.9	Site 24 - Old Directorate of Engineering and Housing (DEH) Yard	54
4.2.9.1	Ecological Site Characterization	55
4.2.9.2	Chemical Site Characterization	55
4.2.9.3	Site 24 - Addressing Data Gaps	56
4.2.10	Site 25 - Former DRMO	56
4.2.10.1	Ecological Site Characterization	56
4.2.10.2	Chemical Site Characterization	57
4.2.10.3	Site 25 - Addressing Data Gaps	57
4.2.11	Site 29 - DRMO	58
4.2.11.1	Ecological Site Characterization	58
4.2.11.2	Chemical Site Characterization	58
4.2.11.3	Site 29 - Addressing Data Gaps	59
4.2.12	Site 31 - Former Dump Site	59
4.2.12.1	Ecological Site Characterization	60
4.2.12.2	Chemical Site Characterization	60
4.2.12.3	Site 31 - Addressing Data Gaps	61
4.2.13	Site 32 - East Garrison Sewage Treatment Plant	62
4.2.13.1	Ecological Site Characterization	62
4.2.13.2	Chemical Site Characterization	62
4.2.13.3	Site 32 - Addressing Data Gaps	63
4.2.14	Site 33 - Golf Course	63
4.2.14.1	Ecological Site Characterization	64
4.2.14.2	Chemical Site Characterization	64
4.2.14.3	Site 33 - Addressing Data Gaps	64
4.2.15	Site 35 - Aircraft Cannibalization Yard	64
4.2.15.1	Ecological Site Characterization	65
4.2.15.2	Chemical Site Characterization	65
4.2.15.3	Site 35 - Addressing Data Gaps	66
4.2.16	Site 39 - Inland Ranges and 2.36-inch Rocket Range	66
4.2.16.1	Ecological Site Characterization	67
4.2.16.2	Chemical Site Characterization	67
4.2.16.3	Site 39 - Addressing Data Gaps	72
4.2.17	Site 40 - FAAF Defueling Area	72
4.2.17.1	Ecological Site Characterization	73
4.2.17.2	Chemical Site Characterization	73
4.2.17.3	Site 40 - Addressing Data Gaps	74
4.2.18	Site 41 - East Garrison Burn Pit	74
4.2.18.1	Ecological Site Characterization	74
4.2.18.2	Chemical Site Characterization	74
4.2.18.3	Site 41 - Addressing Data Gaps	75
4.3	Summary of PHA2 Results	75
5.0	QUANTITATIVE ECOLOGICAL SCREENING ASSESSMENT	76
5.1	Overview of Methods	76
5.2	Summary of Problem Formulation	77
5.2.1	Summary of COPCs	77

5.2.2	Summary of Indicator Species	77
5.3	Analysis	77
5.3.1	Characterization of Exposure	77
5.3.1.1	Deer Mouse	78
5.3.1.2	Gray Fox	79
5.3.1.3	Multipathway Exposure	81
5.3.2	Characterization of Ecological Effects	81
5.3.2.1	Benchmark Concentrations	81
5.3.2.2	Critical Toxicity Values	83
5.4	Terrestrial Risk Estimation for Mammals - First Iteration	86
5.4.1	Site 1	87
5.4.2	Site 2	87
5.4.3	Site 3	87
5.4.4	Site 11	88
5.4.5	Site 12	88
5.4.6	Site 15	89
5.4.7	Site 16	89
5.4.8	Site 17	90
5.4.9	Site 21	90
5.4.10	Site 22	90
5.4.11	Site 24	91
5.4.12	Site 25	91
5.4.13	Site 29	91
5.4.14	Site 31	92
5.4.15	Site 32	92
5.4.16	Site 33	92
5.4.17	Site 35	93
5.4.18	Site 39	93
5.4.19	Site 40	94
5.4.20	Site 41	94
5.5	Risk Estimation for Plants - First Iteration	94
5.5.1	Plant Screening Assessment Concentrations	94
5.5.2	Plant Screening Assessment Methods	94
5.5.3	Results of Plant Screening Assessment	95
5.6	Risk Estimation for Outfalls - First Iteration	96
5.6.1	Methods	96
5.6.1.1	Aquatic Assessment	97
5.6.1.2	Terrestrial Assessment	98
5.6.1.3	Sediment, Stormwater, and Groundwater Sampling Program	98
5.6.2	Sample Designations	99
5.6.3	Aquatic Assessment	100
5.6.3.1	Comparison of Sediment Results with BCs	100
5.6.3.2	Bioassay Results for Stormwater Samples	101
5.6.3.3	Results of Stormwater and Groundwater Chemical Analyses	103
5.6.4	Terrestrial Assessment	104
5.6.4.1	Risk Estimation	104
5.7	Uncertainties	106
5.7.1	Collection of Soil Data and Identification of COPCs	106
5.7.2	Selection of Indicator Species	106
5.7.3	Exposure Assessment	106
5.7.4	Toxicity Assessment	107
5.7.5	Uncertainties Associated with Plant Screening Assessment	107
5.7.6	Risk Estimation	108

5.8	Summary of Results and Additional Activities	108
5.8.1	Site 1	108
5.8.2	Site 2	109
5.8.3	Site 3	109
5.8.4	Site 11	109
5.8.5	Site 12	109
5.8.6	Site 15	110
5.8.7	Site 16	110
5.8.8	Site 17	110
5.8.9	Site 21	110
5.8.10	Site 22	110
5.8.11	Site 24	110
5.8.12	Site 25	111
5.8.13	Site 29	111
5.8.14	Site 31	111
5.8.15	Site 32	111
5.8.16	Site 33	111
5.8.17	Site 35	111
5.8.18	Site 39	112
5.8.19	Site 40	112
5.8.20	Site 41	112
5.8.21	Summary of Outfall Results	112
	5.8.21.1 Aquatic Assessment	112
	5.8.21.2 Terrestrial Assessment	114
6.0	QUANTITATIVE ECOLOGICAL RISK ASSESSMENT	115
6.1	Problem Formulation	116
6.1.1	Addressing Data Gaps	116
	6.1.1.1 Soil	117
	6.1.1.2 Plants	117
	6.1.1.3 Buckwheat	118
	6.1.1.4 Small Mammals	120
	6.1.1.5 Leaf Litter	120
	6.1.1.6 Lizards	121
	6.1.1.7 Reference Locations	121
6.1.2	COPC Selection	122
	6.1.2.1 Methods Used for COPC Selection	122
	6.1.2.2 Sampling Results	123
6.2	Plant Assessment	124
6.2.1	Analysis	124
	6.2.1.1 Characterization of Exposure	124
	6.2.1.2 Characterization of Effects	126
6.2.2	Risk Estimation	130
	6.2.2.1 Integration	130
	6.2.2.2 Uncertainties	131
6.3	Buckwheat Assessment	132
6.3.1	Analysis	132
	6.3.1.1 Characterization of Exposure	132
	6.3.1.2 Characterization of Ecological Effects	132
6.3.2	Risk Estimation	132
	6.3.2.1 Integration	133
	6.3.2.2 Uncertainty Analysis	133

6.4	Mammal Assessment	134
6.4.1	Analysis	134
6.4.1.1	Characterization of Exposure	134
6.4.1.2	Characterization of Ecological Effects	139
6.4.2	Risk Estimation	139
6.4.2.1	Integration of Stressor-Response and Exposure Profiles	140
6.4.2.2	Uncertainties	145
6.5	Possible Ingestion of Bullet Fragments by Doves	148
6.5.1	Analysis	148
6.5.1.1	Characterization of Exposure	149
6.5.1.2	Characterization of Ecological Effects	151
6.5.2	Risk Estimation	151
6.6	Lizard Assessment	151
6.6.1	Analysis	152
6.6.1.1	Characterization of Exposure	152
6.6.1.2	Characterization of Ecological Effects	154
6.6.2	Risk Estimation	154
6.7	Outfall Assessment	154
6.7.1	Aquatic Assessment of Outfalls	155
6.7.1.1	Stormwater Evaluation Method	155
6.7.1.2	Sediment Evaluation Method	155
6.7.1.3	Results and Conclusions	155
6.7.2	Terrestrial Assessment of Outfalls	157
6.7.2.1	Evaluation of New Outfalls	158
6.7.2.2	Evaluation of Additional Data for Outfalls Identified in the Screening	159
6.7.3	Uncertainties	159
6.8	Summary of Results for the Quantitative Ecological Risk Assessment	160
6.8.1	Site 1	160
6.8.2	Site 2	160
6.8.3	Site 3	161
6.8.4	Site 11	161
6.8.5	Site 12	161
6.8.6	Site 15	162
6.8.7	Site 16	162
6.8.8	Site 21	162
6.8.9	Site 22	162
6.8.10	Site 24	163
6.8.11	Site 25	163
6.8.12	Site 29	163
6.8.13	Site 31	163
6.8.14	Site 32	164
6.8.15	Site 33	164
6.8.16	Site 35	164
6.8.17	Site 39	164
6.8.18	Site 41	165
6.8.19	Summary of Aquatic Assessment for Outfalls	165
6.8.20	Terrestrial Outfalls	165
7.0	RISK DESCRIPTION	166
7.1	Ecological Risk Summary	166
7.1.1	Ecological Risk Summary - Terrestrial Sites	166

7.1.2	Ecological Risk Summary - Outfall Assessment	167
7.2	Interpretation of Ecological Significance	168
7.2.1	Terrestrial Sites	168
7.2.2	Outfall Assessment	169
7.3	Nature and Magnitude of Effects	170
7.4	Spatial and Temporal Patterns of the Effects	171
7.5	Potential for Recovery	172

REFERENCES

TABLES

1.1	List of Sites at Fort Ord
2.1	Habitat or Site-Specific Assessment and Measurement Endpoints for Coastal Sites
2.2	Habitat or Site-Specific Assessment and Measurement Endpoints for Inland Sites
2.3	Assessment and Measurement Endpoints for Outfalls
3.1	Preliminary Hazard Assessment 1 Sites
3.2	Summary of Analytical Results for Sediment Samples from Surface Water Outfalls (inside the pipe)
3.3	Summary of Analytical Results for Soil Samples from Surface Water Outfalls (outside pipe)
3.4	Summary of Site-by-Site Decisions for PHA1
4.1	Preliminary Hazard Assessment 2 Sites
4.2	Summary of Site-by-Site Decisions for PHA2
5.1	Summary of Chemical of Potential Concern (COPC) Selection
5.2	Exposure Assumptions
5.3	Surface Water Criteria (Federal AWQCs)
5.4	Sediment Criteria (ER-Ls, ER-Ms)
5.5	Summary of Toxicity Benchmark Values for Plants and Soil
5.6	Mammalian Toxicity Reference Values (TRVs)
5.7	Summary of Hazard Quotients and Hazard Index for COPCs, Site 01 - Ord Village Sewage Treatment Plant
5.8	Summary of Hazard Quotients and Hazard Index for COPCs, Site 02 - Main Garrison Sewage Treatment Plant
5.9	Summary of Hazard Quotients and Hazard Index for COPCs, Site 03 - Beach Trainfire Ranges
5.10	Summary of Hazard Quotients and Hazard Index for COPCs, Site 11 - AAEES Fueling Station
5.11	Summary of Hazard Quotients and Hazard Index for COPCs, Site 12 - Lower Meadow, DOL Automotive Yard, and Cannibalization Yard
5.12	Summary of Hazard Quotients and Hazard Index for COPCs, Site 15 - DEH Yard
5.13	Summary of Hazard Quotients and Hazard Index for COPCs, Site 16 - DOL Maintenance Yard, Pete's Pond, and Pete's Pond Extension
5.14	Summary of Hazard Quotients and Hazard Index for COPCs, Site 17 - Disposal Area
5.15	Summary of Hazard Quotients and Hazard Index for COPCs, Site 21 - 4400/4500 Motor Pool, East Block
5.16	Summary of Hazard Quotients and Hazard Index for COPCs, Site 22 - 4400/4500 Motor Pool, West Block
5.17	Summary of Hazard Quotients and Hazard Index for COPCs, Site 24 - Old Directorate of Engineering and Housing (DEH) Yard
5.18	Summary of Hazard Quotients and Hazard Index for COPCs, Site 25 - Former DRMO
5.19	Summary of Hazard Quotients and Hazard Index for COPCs, Site 29 - DRMO
5.20	Summary of Hazard Quotients and Hazard Index for COPCs, Site 31 - Former Dump Site

- 5.21 Summary of Hazard Quotients and Hazard Index for COPCs, Site 32 - East Garrison Sewage Treatment Plant
- 5.22 Summary of Hazard Quotients and Hazard Index for COPCs, Site 33 - Golf Course
- 5.23 Summary of Hazard Quotients and Hazard Index for COPCs, Site 35 - Aircraft Cannibalization Yard
- 5.24 Summary of Hazard Quotients and Hazard Index for COPCs, Site 39 - Inland Ranges and 2.36-inch Rocket Range
- 5.25 Summary of Hazard Quotients and Hazard Index for COPCs, Site 40 - Helicopter Defueling Area
- 5.26 Summary of Hazard Quotients and Hazard Index for COPCs, Site 41 - Crescent Bluff Fire Drill Area
- 5.27 Results of Quantitative Ecological Screening Assessment for Plants Using Maximum Soil Concentrations
- 5.28 Surface Water Outfalls, Their Related Sites, Areas of Potential Impact, and Status
- 5.29 Comparison of Sediment Data (Inside of Pipe) With Potential BCs
- 5.30 Comparison of Soil Data (Outside of Pipe) With Potential BCs
- 5.31 Summary of Stormwater Bioassay Results
- 5.32 Summary of Stormwater Data from January 23, 1994
- 5.33 Summary of Stormwater Data from March 24, 1994
- 5.34 Summary of Groundwater Data
- 5.35 Comparison of Stormwater Data from January 23, 1994 with Potential BCs
- 5.36 Comparison of Stormwater Data from March 24, 1994 with Potential BCs
- 5.37 Comparison of Groundwater Data with Potential BCs
- 5.38 Summary of Terrestrial Assessment Results for Surface Water Outfalls
- 5.39 Summary of Results of the Terrestrial Quantitative Ecological Screening Assessment
- 5.40 Summary of Site-by-Site Decision for the Quantitative Ecological Screening Assessment
- 6.1 Numbers and Types of Samples Collected
- 6.2 Populations of Buckwheat Identified for Potential Sampling
- 6.3 Identification and Characterization of Buckwheat Seed Lots from Fort Ord
- 6.4 Representation of Experimental Design for Buckwheat Bioassays
- 6.5 Summary of Small Mammal Trapping
- 6.6 Revised Summary of Chemicals of Potential Concern (COPCs) for All Matrices
- 6.7 Summary of ANOVA Plant: Soil Ratio Results
- 6.8 Summary of Regression Analyses for Soil and Oats
- 6.9 Summary of Regression Analyses for Soil and Buckwheat
- 6.10 Comparison of Plant and Soil CDD/CDF Data - Site 16
- 6.11 Comparison of Plant and Soil Pesticide Data - Site 32
- 6.12 Results of Evaluation of Toxicity Using In-Plant Metal Concentrations (Based on Kabata-Pendias and Pendias Screening Levels)
- 6.13 Comparison of Background Values
- 6.14 Comparison of Hazard Indices Based on Modeled Plant Tissue Concentrations and Hazard Indices Based on Measured Plant Tissue Concentrations
- 6.15 Buckwheat Assay Results
- 6.16 Dioxin Analysis
- 6.17 Summary of Quantitative Risk Assessment Hazard Quotients and Hazard Index for COPCs Site 01 - Ord Village Sewage Treatment Plant
- 6.18 Summary of Quantitative Risk Assessment Hazard Quotients and Hazard Index for COPCs Site 02 - Main Garrison Sewage Treatment Plant
- 6.19 Summary of Quantitative Risk Assessment Hazard Quotients and Hazard Index for COPCs Site 03 - Beach Trainfire Ranges
- 6.20 Summary of Quantitative Risk Assessment Hazard Quotients and Hazard Index for COPCs Site 11 - AAEEES Fueling Station
- 6.21 Summary of Quantitative Risk Assessment Hazard Quotients and Hazard Index for COPCs

- Site 12 - Lower Meadow, DOL Yard, Cannibalization Yard
- 6.22 Summary of Quantitative Risk Assessment Hazard Quotients and Hazard Index for COPCs Site 15 - DEH Yard
- 6.23 Summary of Quantitative Risk Assessment Hazard Quotients and Hazard Index for COPCs Site 16 - DOL Maintenance Yard, Pete's Pond
- 6.24 Summary of Quantitative Risk Assessment Hazard Quotients and Hazard Index for COPCs Site 21 - 4400/4500 Motor Pool, East Block
- 6.25 Summary of Quantitative Risk Assessment Hazard Quotients and Hazard Index for COPCs Site 22 - 4400/4500 Motor Pool, West Block
- 6.26 Summary of Quantitative Risk Assessment Hazard Quotients and Hazard Index for COPCs Site 24 - Old DEH Yard
- 6.27 Summary of Quantitative Risk Assessment Hazard Quotients and Hazard Index for COPCs Site 25 - Former DRMO
- 6.28 Summary of Quantitative Risk Assessment Hazard Quotients and Hazard Index for COPCs Site 29 - DRMO
- 6.29 Summary of Quantitative Risk Assessment Hazard Quotients and Hazard Index for COPCs Site 31 - Former Dumpsite
- 6.30 Summary of Quantitative Risk Assessment Hazard Quotients and Hazard Index for COPCs Site 32 - East Garrison STP
- 6.31 Summary of Quantitative Risk Assessment Hazard Quotients and Hazard Index for COPCs Site 33 - Golf Course
- 6.32 Summary of Quantitative Risk Assessment Hazard Quotients and Hazard Index for COPCs Site 35 - Aircraft Cannibalization Yard
- 6.33 Summary of Quantitative Risk Assessment Hazard Quotients and Hazard Index for COPCs Site 39 - Inland Ranges and 2.36-inch Rocket Range
- 6.34 Summary of Quantitative Risk Assessment Hazard Quotients and Hazard Index for COPCs Site 41 - Crescent Bluff Fire Drill Area
- 6.35 Summary of Quantitative Uncertainty for Mammalian Assessment
- 6.36 Summary of Organisms Extracted from Leaf Litter
- 6.37 Evaluation of Litter Data for Coast Live Oak Woodland Habitat
- 6.38 Evaluation of Litter Data for Central Maritime Chaparral Habitat
- 6.39 Evaluation of Litter Data for Upland Ruderal Habitat
- 6.40 Summary of Surface Water Outfalls Evaluated in the Quantitative Risk Assessment, Their Related Sites, and Areas of Potential Impact
- 6.41 Summary of Stormwater Dilutions
- 6.42 Summary of Sediment Dilutions
- 6.43 Summary of Analytical Results for Soil Samples from Surface Water Outfalls (Outside Pipe)
- 6.44 Summary of Terrestrial Assessment Results at Surface Water Outfalls for the Quantitative Ecological Risk Assessment
- 6.45 Status of Sites Based on Quantitative Assessment
- 7.1 Summary of Site-by-Site Decisions for the Ecological Risk Assessment
- 7.2 Summary of Risk Assessment of Surface Water Outfall Data

PLATES

- 1.1 Fort Ord Base Map
- 1.2 Relationship Between EPA Framework and Fort Ord ERA Approach
- 2.1 Conceptual Model for Coastal Sites
- 2.2 Conceptual Model for Inland Sites
- 2.2a Conceptual Model for Site 39
- 2.3 Conceptual Model for Monterey Bay and the Salinas River
- 3.1 Flow Diagram for Aquatic Assessment of Outfalls

- 3.2 Flow Diagram for Terrestrial Assessment of Outfalls
- 3.3 Plant Communities and Sampling Locations, Site 10 - Burn Pit
- 3.4 Preliminary Exposure Analysis - Site 10
- 3.5 Plant Communities and Sampling Locations, Site 13 - Railroad Right-of-Way
- 3.6 Preliminary Exposure Analysis - Site 13
- 3.7 Plant Communities and Sampling Locations, Site 14 - 707th Maintenance Facility
- 3.8 Preliminary Exposure Analysis - Site 14
- 3.9 Plant Communities and Sampling Locations, Site 18 - 1600 Block Facility
- 3.10 Preliminary Exposure Analysis - Site 18
- 3.11 Plant Communities and Sampling Locations, Site 19 - 2200 Block Facility
- 3.12 Preliminary Exposure Analysis - Site 19
- 3.13 Plant Communities and Sampling Locations, Site 20 - South Parade Ground; 3800 and 519th Motor Pools
- 3.14 Preliminary Exposure Analysis - Site 20
- 3.15 Plant Communities and Sampling Locations, Site 23 - 3700 Motor Pool Complex
- 3.16 Preliminary Exposure Analysis - Site 23
- 3.17 Plant Communities and Sampling Locations, Site 27 - Army Reserve Motor Pool
- 3.18 Preliminary Exposure Analysis - Site 27
- 3.19 Plant Communities and Sampling Locations, Site 28 - Barracks and Main Garrison Facilities
- 3.20 Preliminary Exposure Analysis - Site 28
- 3.21 Plant Communities and Sampling Locations, Site 30 - Driver Training Area
- 3.22 Preliminary Exposure Analysis - Site 30
- 3.23 Plant Communities and Sampling Locations, Site 34 - FAAF Fueling Facility
- 3.24 Preliminary Exposure Analysis - Site 34
- 3.25 Plant Communities and Sampling Locations, Site 36 - FAAF Sewage Treatment Plant
- 3.26 Preliminary Exposure Analysis - Site 36
- 3.27 Plant Communities and Sampling Locations, Site 37 - Trailer Park Maintenance Shop
- 3.28 Preliminary Exposure Analysis - Site 37
- 4.1 Plant Communities and Sampling Locations - Site 1
- 4.2 Plant Communities and Sampling Locations - Sites 2/12
- 4.3 Plant Communities and Sampling Locations - Site 3, Area 1
- 4.4 Plant Communities and Sampling Locations - Site 3, Area 2
- 4.5 Plant Communities and Sampling Locations - Site 3, Control Area
- 4.6 Plant Communities and Sampling Locations - Site 11
- 4.7 Plant Communities and Sampling Locations - Site 15
- 4.8 Plant Communities and Sampling Locations - Site 16
- 4.9 Plant Communities and Sampling Locations - Site 17
- 4.10 Plant Communities and Sampling Locations - Site 21
- 4.11 Plant Communities and Sampling Locations - Site 22
- 4.12 Plant Communities and Sampling Locations - Site 24
- 4.13 Plant Communities and Sampling Locations - Site 25
- 4.14 Plant Communities and Sampling Locations - Site 29
- 4.15 Plant Communities and Sampling Locations - Site 31
- 4.16 Plant Communities and Sampling Locations - Site 32
- 4.17 Plant Communities and Sampling Locations - Site 33
- 4.18 Plant Communities and Sampling Locations - Site 35
- 4.19 Plant Communities and Sampling Locations - Explosive Ordnance Target Areas, Site 39
- 4.20 Sampling Locations - Range 33, Site 39
- 4.21 Sampling Locations - Range 36A, Site 39
- 4.22 Sampling Locations - Range 40A, Site 39
- 4.23 Plant Communities and Sampling Locations - Site 40
- 4.24 Plant Communities and Sampling Locations - Site 41
- 5.1 Storm Drainage Area Map and Sampling Locations (Section 1 of 9)

- 5.2 Storm Drainage Area Map and Sampling Locations (Section 2 of 9)
- 5.3 Storm Drainage Area Map and Sampling Locations (Section 3 of 9)
- 5.4 Storm Drainage Area Map and Sampling Locations (Section 4 of 9)
- 5.5 Storm Drainage Area Map and Sampling Locations (Section 5 of 9)
- 5.6 Storm Drainage Area Map and Sampling Locations (Section 6 of 9)
- 5.7 Detail of Pete's Pond Sampling Location 16
- 5.8 Storm Drainage Area Map and Sampling Locations (Section 7 of 9)
- 5.9 Storm Drainage Area Map and Sampling Locations (Section 8 of 9)
- 5.10 Storm Drainage Area Map and Sampling Locations (Section 9 of 9)
- 5.11 Background Stormwater Sampling Locations
- 5.12 Flowchart for Further Aquatic Assessment of Outfalls
- 5.13 Flowchart for Further Terrestrial Assessment of Outfalls
- 6.1 Site 3 - Beach Trainfire Ranges, Buckwheat Sampling and Observation Locations
- 6.2 Plant Communities and Sampling Locations - Central Maritime Chaparral Reference Locations
- 6.3 Plant Communities and Sampling Locations - Coast Live Oak Woodland Reference Locations
- 6.4 Plant Communities and Sampling Locations - Upland Ruderal Reference Locations

APPENDIXES

- A SUMMARY OF CHEMICALS DETECTED IN SOIL AND STORMWATER USED IN THE SCREENING ASSESSMENT
- B PLANT AND ANIMAL SPECIES LISTS FOR INDIVIDUAL SITES
- C ESTIMATION OF CHEMICAL UPTAKE INTO OAT PLANTS
- D ECOTOXICITY LITERATURE INFORMATION SUMMARY
- E SCREENING ASSESSMENT EXPOSURE AND RISK TABLES
- F STANDARD OPERATING PROCEDURES
- G SUMMARY OF CHEMICALS DETECTED IN SOIL AND BIOTA USED IN THE QUANTITATIVE ECOLOGICAL RISK ASSESSMENT
- H QUANTITATIVE ECOLOGICAL RISK ASSESSMENT DATA ANALYSIS INFORMATION
- I BUCKWHEAT ASSAY RESULTS (SITE 3)
- J RESPONSE TO AGENCY COMMENTS

ACRONYMS AND ABBREVIATIONS

1,1-DCA	1,1-Dichloroethane
1,1-DCE	1,1-Dichloroethene
1,1,1-TCA	1,1,1-Trichloroethane
1,1,2-TCA	1,1,2-Trichloroethane
1,1,2,2-PCA	1,1,2,2-Tetrachloroethane
1,2-DCA	1,2-Dichloroethane
1,2-DCE	1,2-Dichloroethene (total)
1,2-DCP	1,2-Dichloropropane
1,2,3,4,6,7,8-HpCDF	1,2,3,4,6,7,8-Heptachlorodibenzofuran
1,2,3,4,6,7,8-HpCDD	1,2,3,4,6,7,8-Heptachlorodibenzo-p-dioxin
1,2,3,4,7,8,9-HpCDF	1,2,3,4,7,8,9-Heptachlorodibenzofuran
1,2,3,4,7,8-HxCDD	1,2,3,4,7,8-Hexachlorodibenzo-p-dioxin
1,2,3,4,7,8-HxCDF	1,2,3,4,7,8-Hexachlorodibenzofuran
2,3,4,7,8-PeCDF	2,3,4,7,8-Pentachlorodibenzofuran
1,2,3,7,8-PeCDD	1,2,3,7,8-Pentachlorodibenzo-p-dioxin
1,2,3,7,8-PeCDF	1,2,3,7,8-Pentachlorodibenzofuran
1,2,3,7,8,9-HxCDD	1,2,3,7,8,9-Hexachlorodibenzo-p-dioxin
1,2,3,7,8,9-HxCDF	1,2,3,7,8,9-Hexachlorodibenzofuran
1,3-DNB	1,3-Dinitrobenzene
1,3,5-TNB	1,3,5-Trinitrobenzene
2-Amino-DNT	2-Amino-dinitrotoluene
2-Methnaphthalene	2-Methylnaphthalene
2-Methylphenol	2-Methylphenol
2,3,4,6,7,8-HxCDF	2,3,4,6,7,8-Hexachlorodibenzofuran
2,3,7,8-TCDD	2,3,7,8-Tetrachlorodibenzo-p-dioxin
2,3,7,8-TCDF	2,3,7,8-Tetrachlorodibenzofuran
2,4-DNT	2,4-Dinitrotoluene
2,4,6-TNT	2,4,6-Trinitrotoluene
2,6-DNT	2,6-Dinitrotoluene
4-Amino-DNT	4-Amino-dinitrotoluene
AA	Atomic adsorption
AAFES	Army and Air Force Exchange Service
AAL	Applied action level
ACM	Asbestos-containing materials
ADD	Average daily dose
AEC	Army Environmental Center
AEHA	U.S. Army Environmental Hygiene Agency
AF	Absorption factor
AF	Adherence factor (soil to skin)
Ag	Silver
AL	Action level
Alkalinity, Hydrox	Alkalinity, Hydrox. (as HCO ₃)
Alkalinity, Bicarb	Alkalinity, Bicarb. (as CaCO ₃)
Alkalinity, Total	Alkalinity, Total (as CaCO ₃)
AMBAG	Association of Monterey Bay Area Governments
-AP	Armor piercing
APC	Armored personnel carrier

AR200-1	Army Regulation 200-1
ARAR	Applicable or relevant and appropriate requirement
ARB	Air Resources Board
Army	Department of the Army
As	Arsenic
ASP	Ammunition supply point
ASR	Archives search report
AST	Aboveground storage tank
ASTM	American Society for Testing and Materials
AT	Averaging time
atm-m ³ /mol	Atmospheres per cubic meter per mole
ATSDR	Agency for Toxic Substances and Disease Registry
B	Below quantitation limits (inorganic) or detected in blank as well as in sample (organic)
B(a)P	Benzo(a)pyrene
B(a)P-TE	Benzo(a)pyrene toxic equivalent
BAM	Behavior assessment model
BbC	Baywood (USDA soil type)
BCP	BRAC Cleanup Plan
BCT	BRAC Cleanup Team
BDC	Below detection limit
Be	Beryllium
BEC	Base Environmental Coordinator
BEHP	bis(2-Ethylhexyl)phthalate
Benzo(b)fluoranthene	Benzo(b)fluoranthene
BEP	bis(2-Ethylhexyl)phthalate
bgs	Below ground surface
BHC	Benzohexachloride
Bis(2ethylhex)phlat	bis(2-Ethylhexyl)phthalate
BNA	Base/neutral/acid extractable compound
BOD	Biological oxygen demand
BRA	Baseline Human Health Risk Assessment
BRAC	Base Realignment and Closure
BS/BSD	Blank spike/blank spike duplicate
BSI	Background Soil Investigation
BTC	Base Transition Coordinator
BTEX	Benzene, toluene, ethylbenzene, xylenes
BW	Basewide
BWBS	Basewide Background Soil Investigation
BWHC	Basewide Hydrogeologic Characterization
BWSDSSI	Basewide Storm Drain and Sanitary Sewer Investigation
BWSWOI	Basewide Surface Water Outfall Investigation
C-4	A type of plastic explosive
C	Chemical concentration in environmental medium
Ca	Calcium
CAIS	Chemical agent identification set
Cal/EPA	California Environmental Protection Agency
Cal/OSHA	California Occupational Safety and Health Act/Administration
Cal-Am	California-American Water Company
CAMU	Corrective action management unit
Carbon Tet	Carbon tetrachloride
CAS	Chemical Abstracts Service
Cat Ex Capacity	Cation Exchange Capacity as Na (sodium)

CBR	Chemical, biological, and radioactive
CCC	California Conservation Corps
CCR	California Code of Regulations
Cd	Cadmium
CDD	Chlorinated dibenzodioxin
CDF	Chlorinated dibenzofuran
CDFG	California Department of Fish and Game
CDI	Chronic daily intake
CDP	Common depth point
CEQA	California Environmental Quality Act
CERCLA	Comprehensive Environmental Response, Compensation, and Liability Act (Superfund)
CERFA	Community Environmental Response Facilitation Act
CF	Conversion factor
CFR	Code of Federal Regulations
CGI	Combustible gas indicator
cis-1,2-DCE	cis-1,2-Dichloroethene
CLP	Contract Laboratory Program (EPA)
CNCC	California Natural Coordinating Council
COC	Chemical of concern
COE	U.S. Army Corps of Engineers
COPC	Chemical of potential concern
cPAH	Carcinogenic polycyclic aromatic hydrocarbon
Cr	Chromium
cRfD	Chronic reference dose
CRL	Certified reporting limit
CSL	Chemical Systems Laboratory
Cu	Copper
CV	Coefficient of variation
CVAA	Cold vapor atomic absorption
CWM	Chemical warfare material
%D	Percent difference
DAF	Dermal absorption factor
DBCM	Dibromochloromethane
DBMS	Database management system
DCE	Dichloroethene
DDD	Dichlorodiphenyldichloroethane
DDE	Dichlorodiphenyldichloroethene
DDNP	Diazodinitrophenol
DDT	Dichlorodiphenyltrichloroethane
DEH	Directorate of Engineering and Housing
DHS	California Department of Health Services (before 7/1/91)
DI	Deionized
Di-n-butyl phlat	Di-n-butylphthalate
Dibenzo(ah)anthrac	Dibenzo(a,h)anthracene
Dinoctylphthalate	Di-n-octylphthalate
DMA	U.S. Defense Mapping Agency
DnB	Di-n-butylphthalate
DNB	Dinitrobenzene
DNT	Dinitrotoluene
DOD	Department of Defense
DOL	Directorate of Logistics
DOT	Department of Transportation

DPR	Department of Pesticide Regulation
DQO	Data quality objective
DRMO	Defense Reutilization and Marketing Office
DTSC	Department of Toxic Substances Control (after 7/1/91)
DWR	California Department of Water Resources
E	Serial dilution analysis not within control limits
EA	EA Engineering, Science and Technology, Inc.
EBS/EBST	Environmental Baseline Survey/Environmental Baseline Survey for Transfer
EC	Effective concentration
ED	Exposure duration
ED1	Exposure in years (to a toxic chemical)
ED2	Exposure in days per year
EDD	Expected daily dose
EF	Exposure frequency
EGSTP	East Garrison Sewage Treatment Plant
EIR	Environmental impact report
EIS	Environmental impact statement
EM	Electromagnetic
EOD	Explosive ordnance disposal
EPA	U.S. Environmental Protection Agency
EPC	Exposure point concentration
ERA	Ecologic Risk Assessment
ET	Exposure time
F	Fahrenheit
F	Fischer distribution
FAAF	Fritzsche Army Airfield
FAASTP	Fritzsche Army Airfield Sewage Treatment Plant
Fe	Iron
FFA	Federal Facilities Agreement
FFE	Flame field expedient
FI	Fraction of intake
FO-SVA	Fort Ord-Salinas Valley Aquiclude
FOD	Frequency of detection
FORG	Fort Ord Reuse Group
FOSL	Findings of suitability for lease
FOST	Findings of suitability for transfer
FOSTA	Fort Ord Soil Treatment Area
FOSTS	Fort Ord Soil Treatment System
FP	Firing point
FS	Feasibility study
FSP	Field sampling plan
FUDS	Formerly used defense site
FWS	U.S. Fish and Wildlife Service
GC	Gas chromatograph
GC/MS	Gas chromatography/mass spectrometry
GF	Graphite furnace
GFAA	Graphite furnace atomic absorption
GP	General purpose (bomb)
gpd	Gallons per day
GPR	Ground penetrating radar
GPS	Global Positioning System
GRA	General response action

GTC	Geotechnical Consultants, Inc.
H	Henry's Law constant
HBL	Health-based level
HBPHC	High boiling point hydrocarbon
HBSL	Health-based screening level
HCRS	Heritage Conservation and Recreation Service
HE	High explosive
Hg	Mercury
HHAG	Human Health Assessment Group
HHRA	Human Health Risk Assessment
HI	Hazard index
HIA	High impact area
HLA	Harding Lawson Associates
HMX	Cyclotetramethylene tetranitramine (explosive compound)
HpCDDs (total)	Heptachlorodibenzo-p-dioxins (total)
HpCDFs (total)	Heptachlorodibenzofurans (total)
HPLC	High-pressure liquid chromatography
HQ	Hazard quotient
HxCDDs (total)	Hexachlorodibenzo-p-dioxins (total)
HxCDFs (total)	Hexachlorodibenzofurans (total)
IA	Interim action
IAFS	Interim action feasibility study
IAROD	Interim action record of decision
ICP	Inductively coupled plasma
ICS	Interference check sample
IF	Intake factors
IFR	Interim final report
IR	Ingestion rate (of soil)
IR	Intake rate/inhalation rate
IRIS	Integrated Risk Information System
IWMB	Integrated Waste Management Board
J	Estimated concentration
J&S	Jones and Stokes Associates
JMM	James M. Montgomery Consulting Engineers
K	Potassium
Kd	Distribution coefficient
Kh	Henry's Law constant
K_{oc}	Distribution coefficient divided by soil fraction of organic carbon
K_{ow}	Octanol/water partition coefficient
LADD	Lifetime average daily dose
LAW	Light antitank weapon
LBP	Lead-based paint
LCP	Local coastal program
LCS	Laboratory control samples
LDR	Land disposal restriction
LOAEL	Lowest observed adverse effect level
LRTC	Leadership Reaction Training Compound
LRTS	Leadership Reaction Training Structure
LUFT	Leaking underground fuel tank
MBA	Mine and booby trap area
MBAS	Methylene blue active substances
MBUAPCD	Monterey Bay Unified Air Pollution Control District
MCDH	Monterey County Department of Health

MCL	Maximum contaminant level
MCPD	Monterey County Planning Department
MCPHD	Monterey County Public Health Department
MCX	Mandatory center of expertise
Methylethyl ketone	Methyl ethyl ketone
MG	Machine gun
$\mu\text{g}/\text{kg}$	Micrograms per kilogram
$\mu\text{g}/\text{l}$	Micrograms per liter
mg/kg	Milligrams per kilogram
mg/l	Milligrams per liter
Mg	Magnesium
mgd	Million gallons per day
MGSTP	Main Garrison Sewage Treatment Plant
MIBK	4-Methyl-2-pentanone
Mn	Manganese
MPN	Most probable number
MPWMD	Monterey Peninsula Water Management District
MRTP	Monterey Regional Treatment Plant
MS/MSD	Matrix spike/matrix spike duplicate
MSL	mean sea level
MW	Monitoring well
2-NT	2-Nitrotoluene
3-NT	3-Nitrotoluene
4-NT	4-Nitrotoluene
N	Nitrogen
Na	Sodium
NA	Not analyzed, not applicable, or not available
NAAQS	National Ambient Air Quality Standard
Nap	Naphthalene
NAS	National Academy of Sciences
NBC	Nuclear, biological, and chemical
NCP	National Contingency Plan (40 CFR 300)
ND	Not detected
NDDDB	Natural Diversity Database
NEPA	National Environmental Policy Act
NESHAP	National Emission Standards for Hazardous Air Pollutants
Ni	Nickel
NIOSH	National Institute of Occupational Safety and Health
NoA	No Action
Nitrate	Nitrate as nitrogen
NOAA	U.S. National Oceanic and Atmospheric Administration
NOAEL	No observed adverse effect level
NoFA	No further action
NoFAROD	No Further Action Record of Decision
NPDES	National Pollutant Discharge Elimination System
NPL	National Priorities List
NPV	Net present value
NQTP	non-QTP (not from Paso Robles Formation [QTp])
NRC	National Research Council
O&M	Operation and maintenance
OaD	Oceano (USDA soil type)
OAF	Oral absorption factor
OB/OD	Open burn/open detonation

OCDD	Octachlorodibenzo-p-dioxin
OCDF	Octachlorodibenzofuran
OEHHA	Office of Environmental Health Hazard Assessment
OEW	Ordnance and explosive waste
Orthophosphate	Orthophosphate as phosphorus
OSHA	Occupational Safety and Health Act/Administration
OU	Operable unit
OVA	Organic vapor analyzer
OVM	Organic vapor monitor
OVSTP	Ord Village Sewage Treatment Plant
PA/ST	Preliminary Assessment/Site Investigation
PAH	Polycyclic aromatic hydrocarbon
PARCC	Precision, accuracy, representativeness, completeness, and comparability
Pb	Lead
PCB	Polychlorinated biphenyl
PCDD	Polychlorinated dibenzodioxin
PCDF	Polychlorinated dibenzofuran
PCE	Tetrachloroethene
PCP	Pentachlorophenol
PD	Percent difference
PEA	Preliminary exposure analysis
PeCDDs (total)	Pentachlorodibenzo-p-dioxins (total)
PeCDFs (total)	Pentachlorodibenzofurans (total)
PEL	Permissible exposure limit
%D	Percent difference
PETN	Pentaerythritol tetranitrate
PM ₁₀	Particulates with mean diameter of less than 10 microns
PNA	Polynuclear aromatic hydrocarbon
POL	Petroleum, oil, lubricants
POTW	Publicly owned treatment works
PP	Priority pollutants
ppb	Parts per billion
PPE	Personal protective equipment
ppm	Parts per million
PQL	Practical quantitation limit
PRG	Preliminary remediation goal
PS	Protection standards
PVC	Polyvinyl chloride
QA	Quality assurance
QAPP	Quality assurance project plan
QASAS	Quality Assurance Specialist Ammunition Surveillance
QC	Quality control
QTp	Paso Robles Formation
R	Rejected
RAB	Restoration Advisory Board
RAO	Remedial action objectives
RAP	Remedial action plan
RCRA	Resource Conservation and Recovery Act
RD/RA	Remedial design/remedial action
RDA	Recommended daily allowance
RDX	Cyclotrimethylenetrinitramine (explosive compound)
RfC	Reference concentration
RfD	Reference dose

RI/FS	Remedial investigation/feasibility study
RI	Remedial investigation
RME	Reasonable maximum exposure
ROC	Record of concurrence
ROD	Record of decision
RP	Respirable particulate rate
RPD	Relative percent difference
RSCL	Recommended soil cleanup level
RTS	Remedial technologies screening
RU	Remedial unit
RWQCB	California Regional Water Quality Control Board
SA	Surface area (of exposed skin)
SAAQS	State Ambient Air Quality Standard
SAP	Sampling and analysis plan
Sb	Antimony
SDG	Sample delivery group
SDI	Subchronic daily intake
Se	Selenium
SF	Slope factor
SGD	Staal, Gardner & Dunne, Inc.
ShE	Santa Inez Soil Series
SMAW	Shoulder-fired medium assault weapon
Sn	Tin
SOC	Statement of conditions
SOC	Semivolatile organic compound
SOP	Standard operating procedure
Spec Cond	Specific conductance
Specific Conduct.	Specific conductance at 25°C
SQL	Sample quantitation limit
SRE	Screening risk evaluation
sRfD	Subchronic reference dose
STLC	Soluble threshold limit concentration
SVA	Salinas Valley Aquiclude
SVE	Soil vapor extraction
SWMU	Solid waste management unit
SWRCB	State Water Resources Control Board
TBC	To-be-considered requirements
TCDD	2,3,7,8-Tetrachlorodibenzo-p-dioxin
TCDD-TE	2,3,7,8-Tetrachlorodibenzo-p dioxin toxic equivalent
TCDDS (total)	Tetrachlorodibenzo-p-dioxins (total)
TCDFs (total)	Tetrachlorodibenzofurans (total)
TCE	Trichloroethene
TCL	Target cleanup level
TCLP	Toxicity characteristic leaching procedure
TCP	Tricresyl phosphate
TDS	Total dissolved solids
TE	Toxic equivalent
TEF	Toxicity equivalent factor
TFH	Total fuel hydrocarbons
TIC	Tentatively identified compound
Tl	Thallium
TL	Target (cleanup) level
TNB	Trinitrobenzene

TNT	Trinitrotoluene
TOC	Total organic carbon
TOG	Total oil and grease
Tot. Susp. Part.	Total suspended particulates
TPH	Total petroleum hydrocarbons
TPH-D Unknown	TPH-extractable unknown hydrocarbon
TPH-D	TPH as diesel
TPH-G Unknown	TPH-purgeable unknown hydrocarbon
TPH-G	TPH as gasoline
TPHmo	TPH as motor oil
TPH-Motor Oil	TPH as motor oil
TPHd	TPH as diesel
TPHg	TPH as gasoline
TPHh	TPH of heavy molecular weight (diesel or heavier)
TRA	Thomas Reid Associates
trans-1,2-DCE	trans-1,2-Dichloroethene
TRGs	Target remedial goals
TRPH	Total recoverable petroleum hydrocarbons
TSCA	Toxic Substances Control Act
TSS	Total suspended solids
TTLc	Total threshold limit concentration
U	Not detected
UBK	Uptake Biokinetic Model (computer program)
UCL	Upper concentration limit
UF	Uncertainty factor
USA	Underground Service Alert
USAEDH	United States Army Engineer Division, Huntsville
USATHAMA	U.S. Army Toxic and Hazardous Materials Agency
USCS	Unified Soil Classification System
USGS	United States Geological Survey
UST	Underground storage tank
UXO	Unexploded ordnance
VES	Vertical electrical soundings
VF	Volatilization factor
VOC	Volatile organic compound
WOE	Weight of evidence
WP -	White phosphorous (or "Willie Pete")
WP	Work plan
WTP	Water treatment plant
XRF	X-ray fluorescence
Zn	Zinc