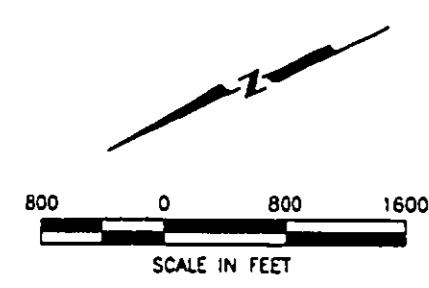
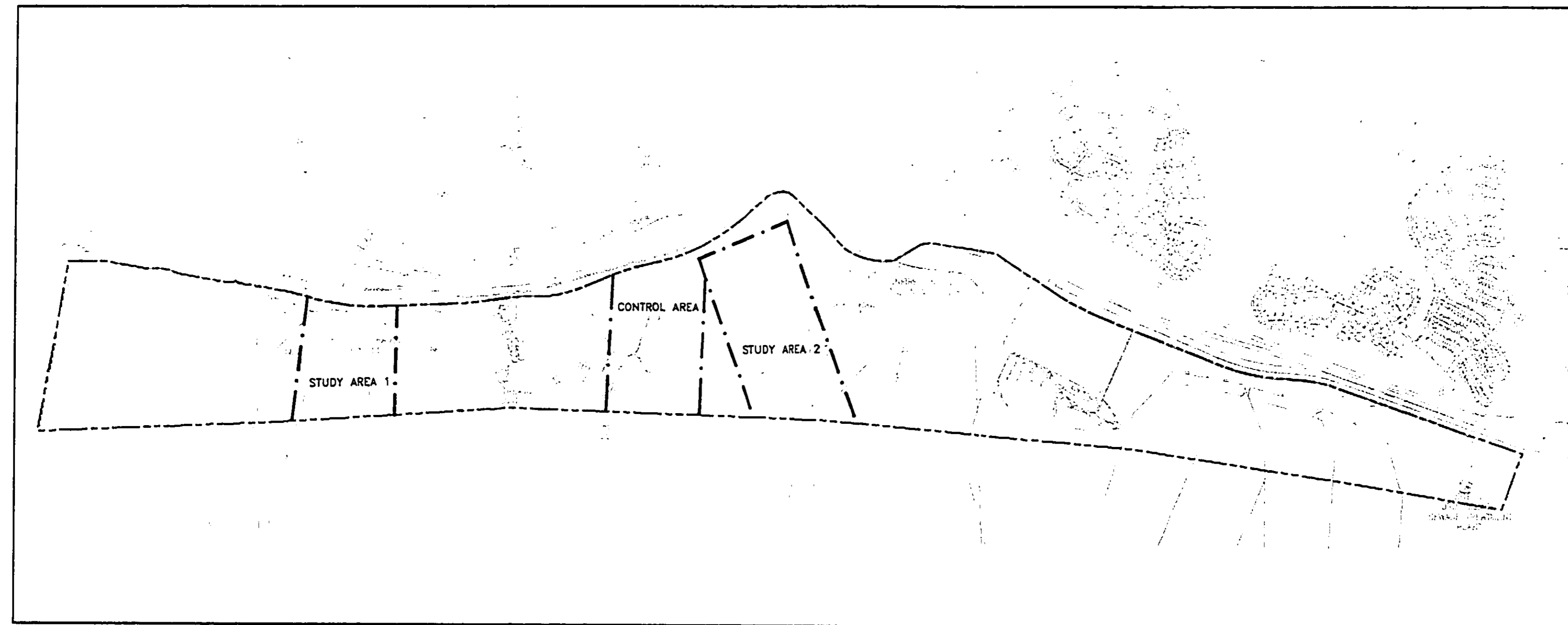
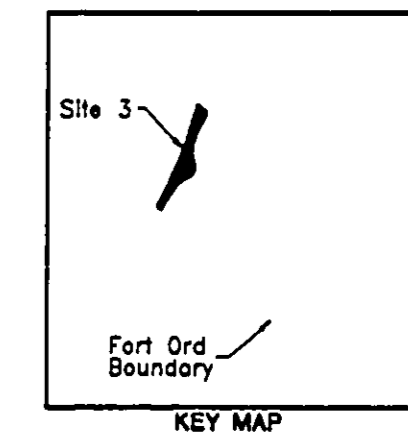


EXPLANATION

----- FORT ORD BOUNDARY
 - . - . - . AREA BOUNDARY



If this image is not as legible as this overlay, it's due to the poor quality of the original document



NO.	DATE	REVISIONS	MLA FILE NO.	PROJECT NO.	APPROVED	APPROVAL DATE	DRAWN BY	Harding Lawson Associates Engineering and Environmental Services		Volume III - Baseline Risk Assessment Basewide RI/FS Fort Ord, California	Site Plan Site 3	PLATE: 5.1
1	7/94	DRAFT	23366266	23366 04162			MEK					
2	12/94	DRAFT FINAL	23366266	23366 041723	MEC	4/22/94	MEK					