





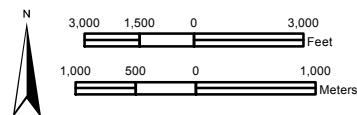
# US ARMY FORT ORD CLEANUP HAUL ROUTE AND SCHEDULE

-  Former Fort Ord Boundary
  -  Soil Cleanup Areas
  -  Army Landfill
  -  BLM Public Lands
  -  Impact Area
  -  Haul Route
- Trucks will be hauling soil:  
M - F 7:00 am - 5:00 pm  
May 2011- December 2011

**FOR DETAILS  
CALL 831 393-1284**



U.S. ARMY CORPS  
OF ENGINEERS



PRINT DATE: 6/30/2011	SOURCE OF DATA: Fort Ord Geodatabase
AERIAL PHOTOGRAPHY: 2010, NAIP Ortho Photography	SCALE: 1:63,097
DRAWN BY: Bartholomew.L.Kowalski@usace.army.mil	
FILE: G:\Temp\Bart\mxdshAul_routes_bike2011.mxd	