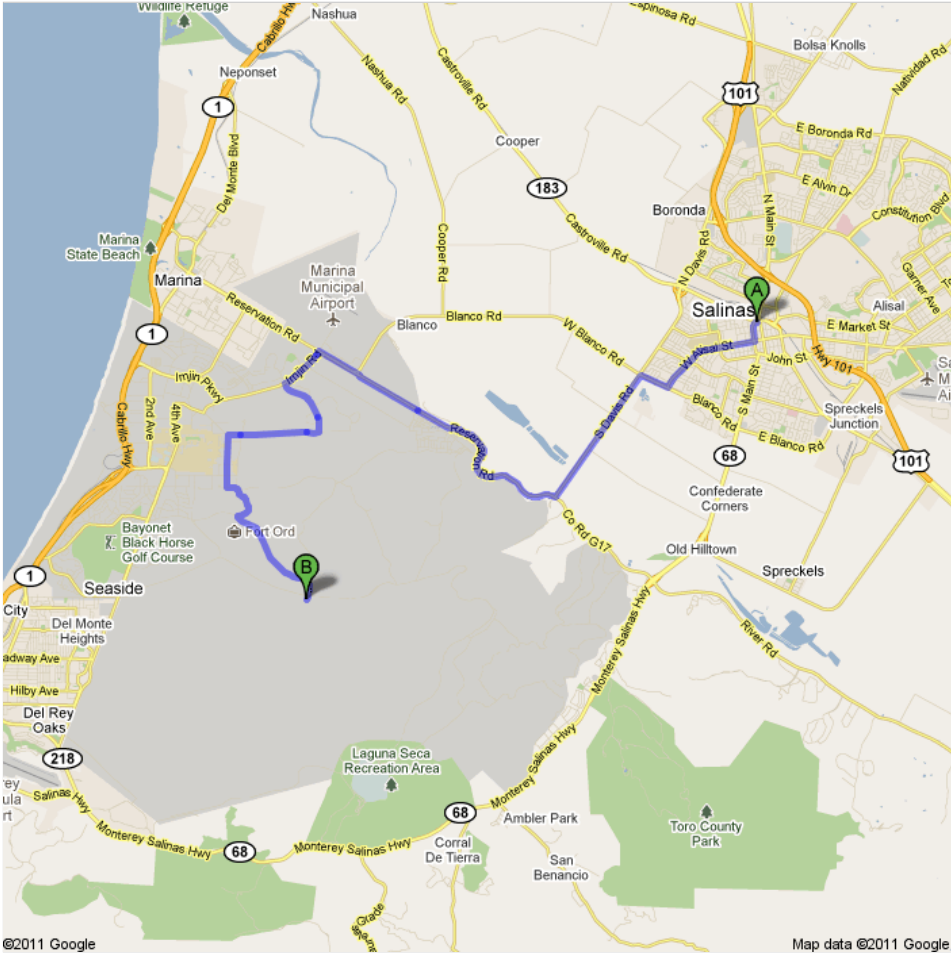



Driving Directions from Reservation Road May 14, 2011 Hike Inside the Impact Area













Directions to Parker Flats Rd
14.6 mi – about 35 mins




You will be parking at the Bureau of Land Management, Fort Ord office. Please arrive no later than 9:45 a.m. to participate in the safety briefing.

Driving Directions from Reservation Road May 14, 2011 Hike Inside the Impact Area

 Salinas, CA

- | | | |
|---|---|----------------------------|
| | 1. Head west on E Market St toward Salinas St | go 125 ft
total 125 ft |
|  | 2. Take the 1st left onto Salinas St
About 1 min | go 0.3 mi
total 0.3 mi |
|  | 3. Turn right at W Alisal St
About 4 mins | go 1.5 mi
total 1.8 mi |
|  | 4. Turn right at W Blanco Rd
About 1 min | go 0.4 mi
total 2.2 mi |
|  | 5. Take the 1st left onto S Davis Rd
About 4 mins | go 2.1 mi
total 4.3 mi |
|  | 6. Turn right at Co Rd G17/Reservation Rd
About 8 mins | go 4.3 mi
total 8.6 mi |
|  | 7. Turn left at Imjin Rd
About 2 mins | go 0.7 mi
total 9.3 mi |
|  | 8. Turn left at Abrams Dr
About 3 mins | go 0.9 mi
total 10.2 mi |
|  | 9. Turn right at Inter-Garrison Rd
About 3 mins | go 1.3 mi
total 11.5 mi |
|  | 10. Turn left at 7th Ave
About 3 mins | go 0.7 mi
total 12.2 mi |
|  | 11. Turn left at Gigling Rd | go 0.2 mi
total 12.4 mi |
|  | 12. Turn right at 8th Ave
Restricted usage road
About 1 min | go 0.5 mi
total 12.9 mi |
|  | 13. Turn left at Parker Flats Rd
Restricted usage road
About 4 mins | go 1.7 mi
total 14.6 mi |

 Parker Flats Rd

Please watch for the signs "Fort Ord
Cleanup Open House" in these areas.