

## **FIGURES**



Figure 1. OE-11 Transect T- 2



**Harding ESE**  
A MACTEC COMPANY

**Line-Intercept Sampling Conducted in  
Central Maritime Chaparral at OE Site 11**  
2001 Annual Monitoring Report  
Former Fort Ord, Monterey County, California

FIGURE

1

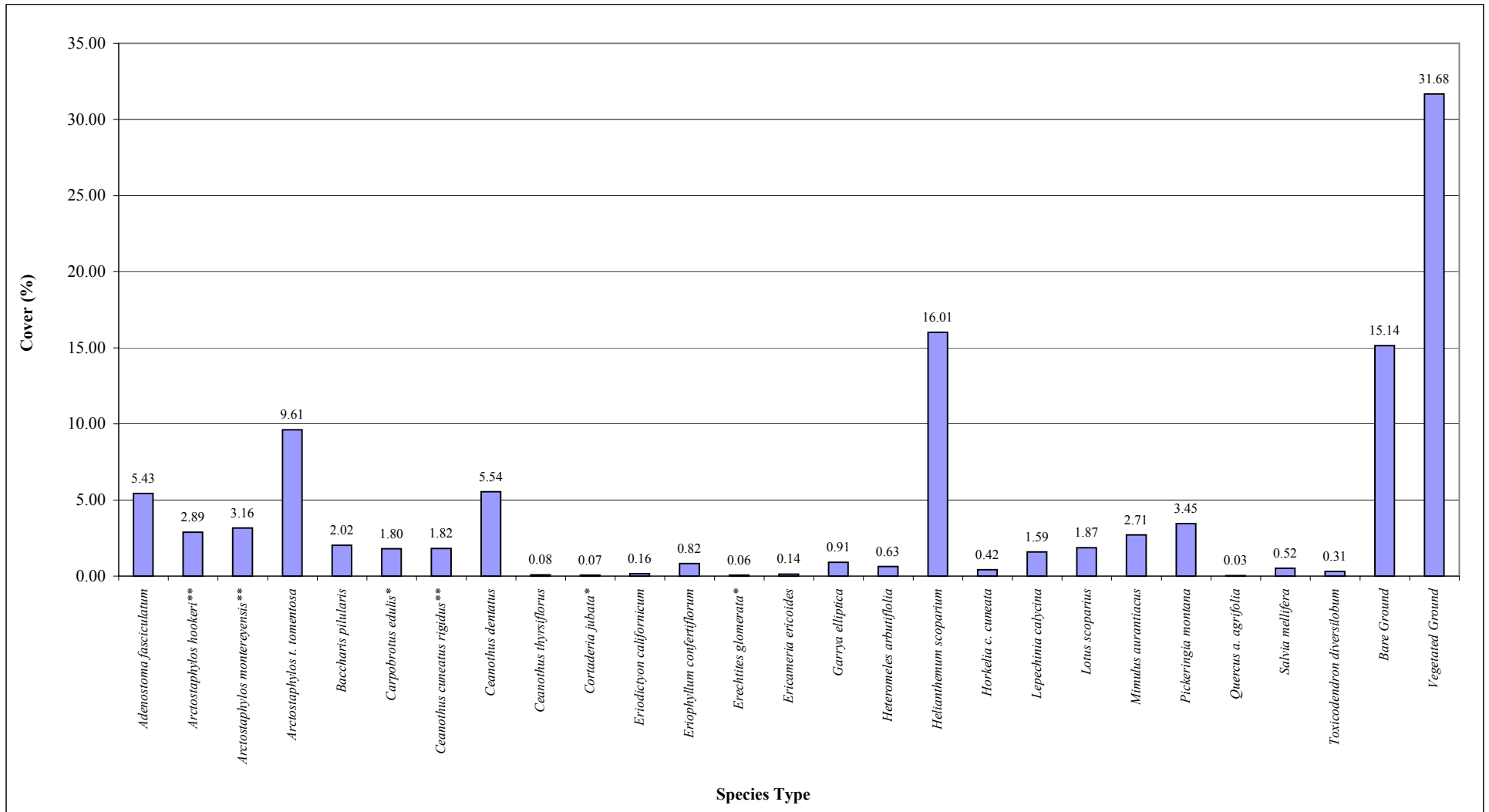
DRAWN  
DJP

JOB NUMBER  
50271 00172

APPROVED  
tag

DATE  
11/01

REVISED DATE

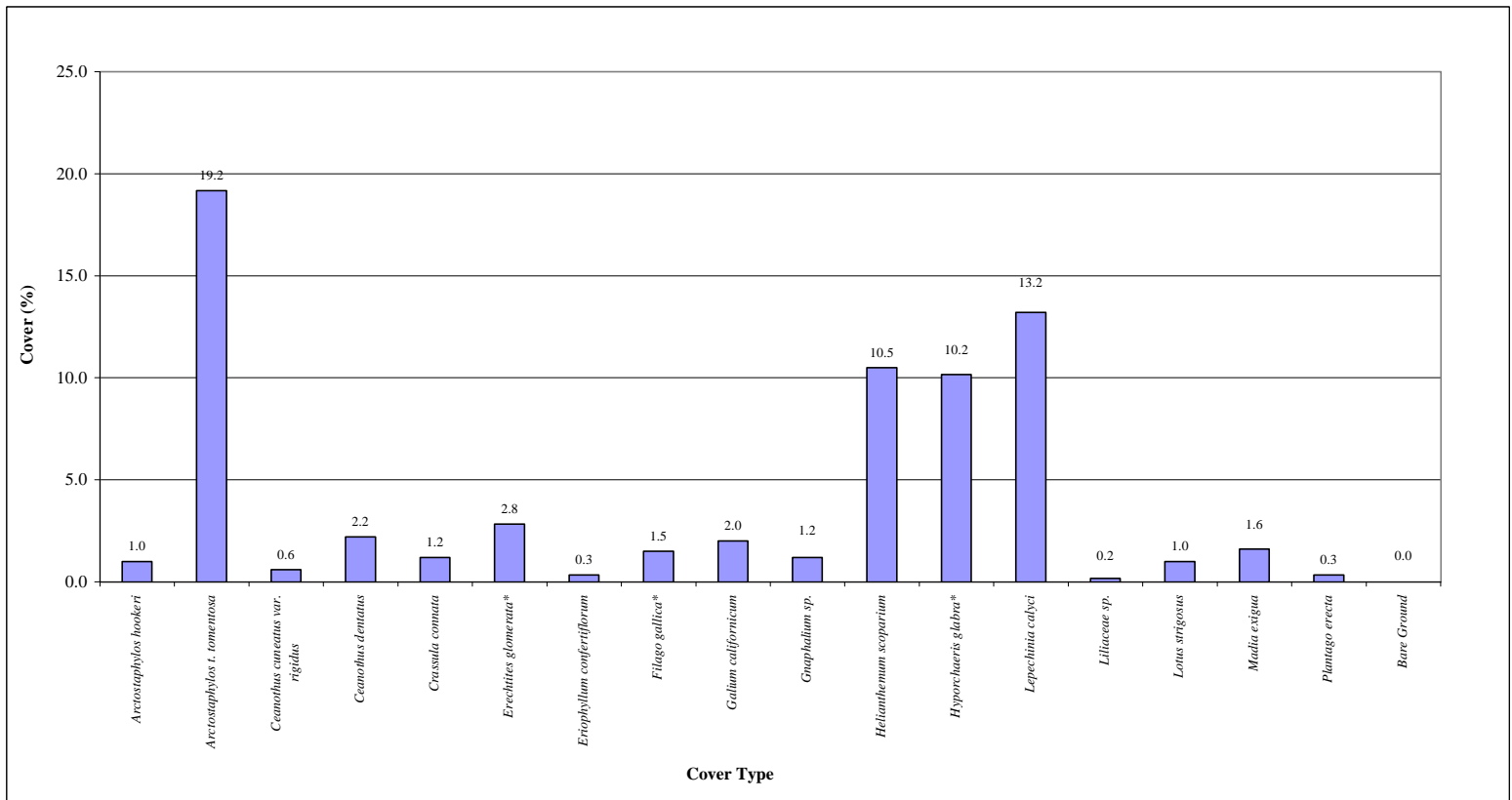


**Percent Cover by Species**  
**OE Site 10A Line-Intercept Sampling**  
 2001 Annual Monitoring Report  
 Former Fort Ord, Monterey County, California

**FIGURE**  
**2**



\* Non-native species  
 \*\* HMP species



**Average Cover by Species**  
**OE Site 10A Quadrat Sampling-Burned Areas**  
 2001 Annual Monitoring Report  
 Former Fort Ord, Monterey County, California

**FIGURE**  
**3**

DRAWN  
tag

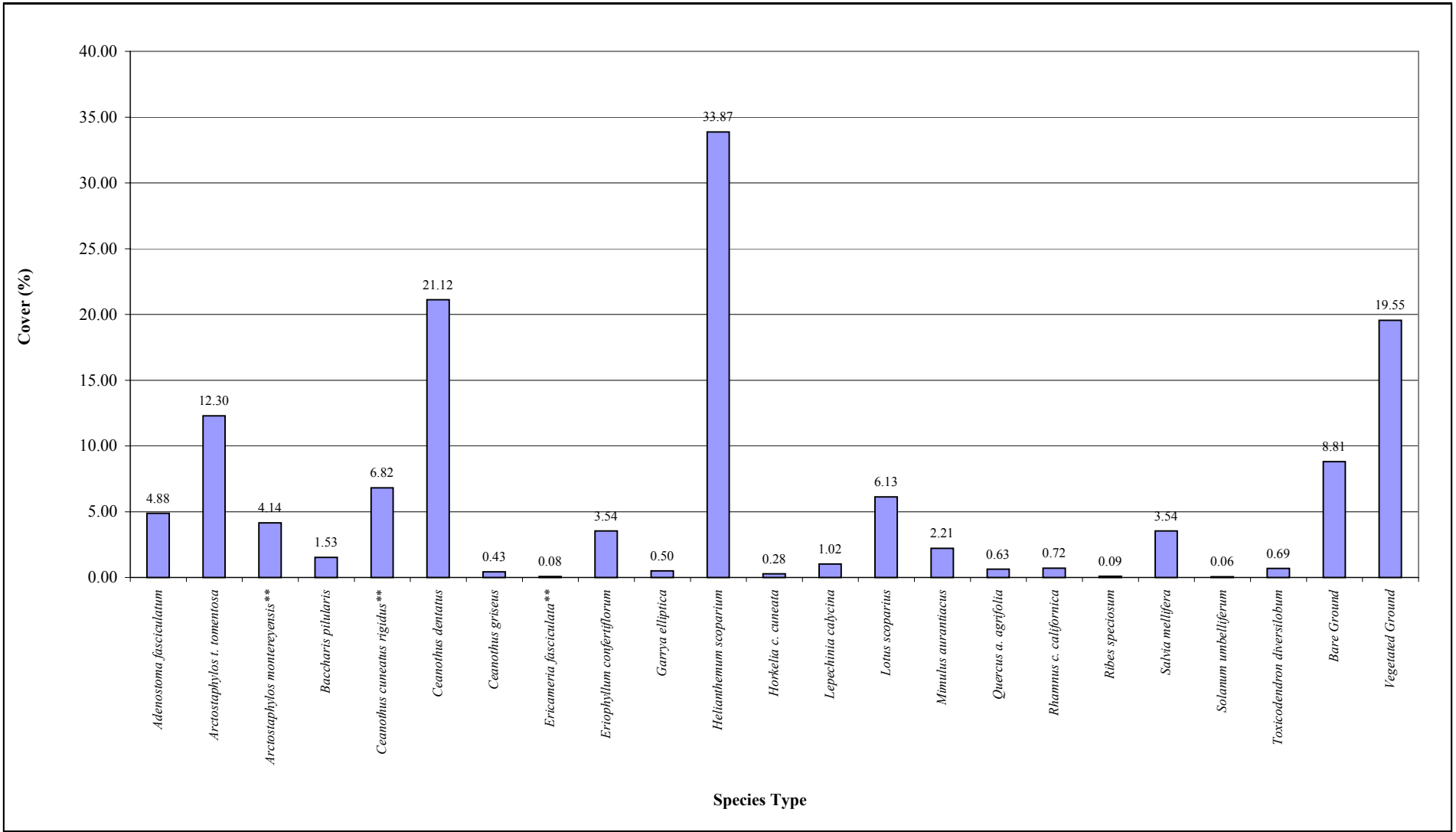
Job Number  
50271

Approved

DATE  
Nov-01

REVISED DATE  
11/14/01

\*Non-native species

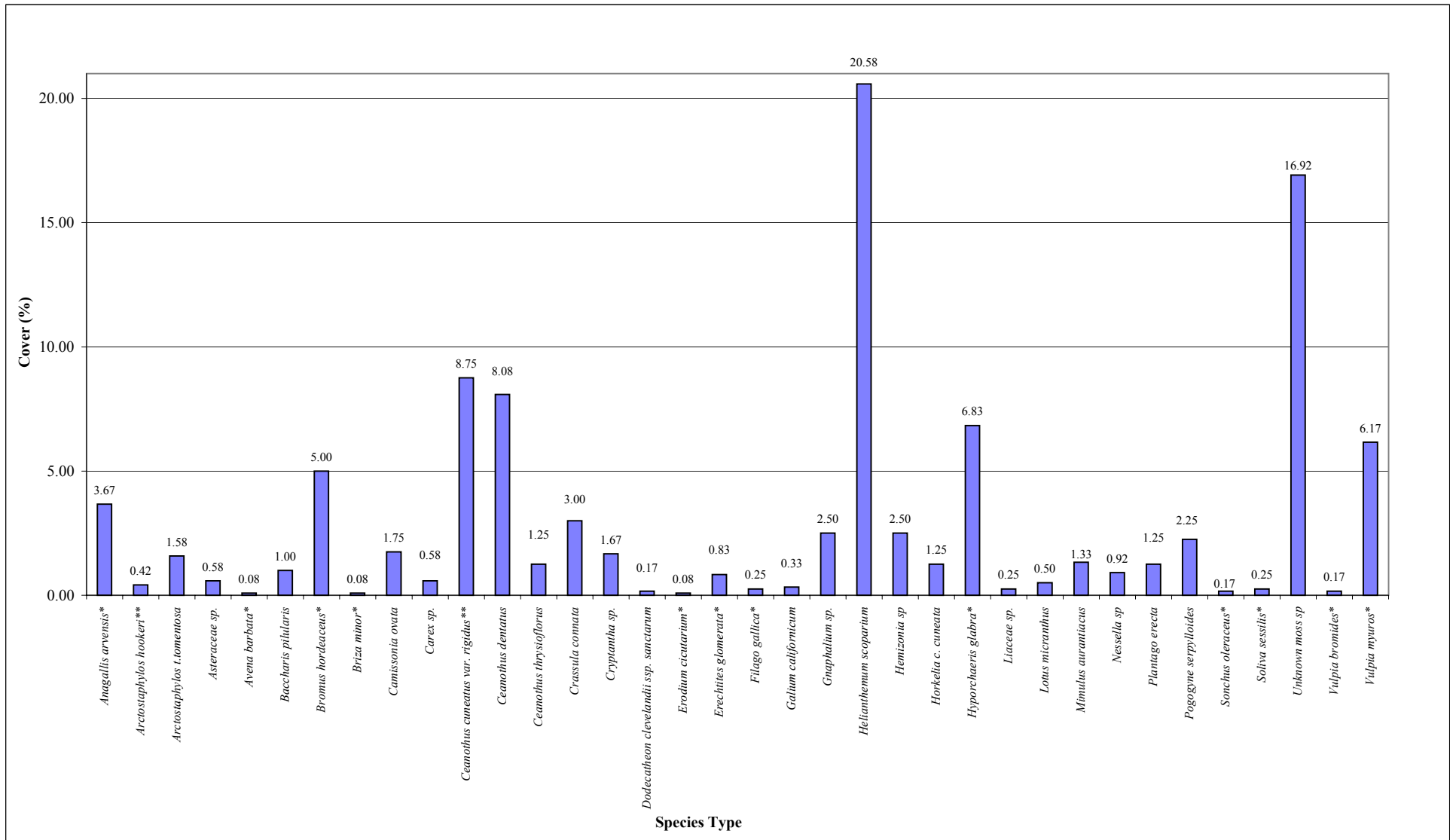


**Percent Cover by Species**  
**OE Site 10B Line-Intercept Sampling-Burned Areas**  
 2001 Annual Monitoring Report  
 Former Fort Ord, Monterey County, California

**FIGURE**  
**4**



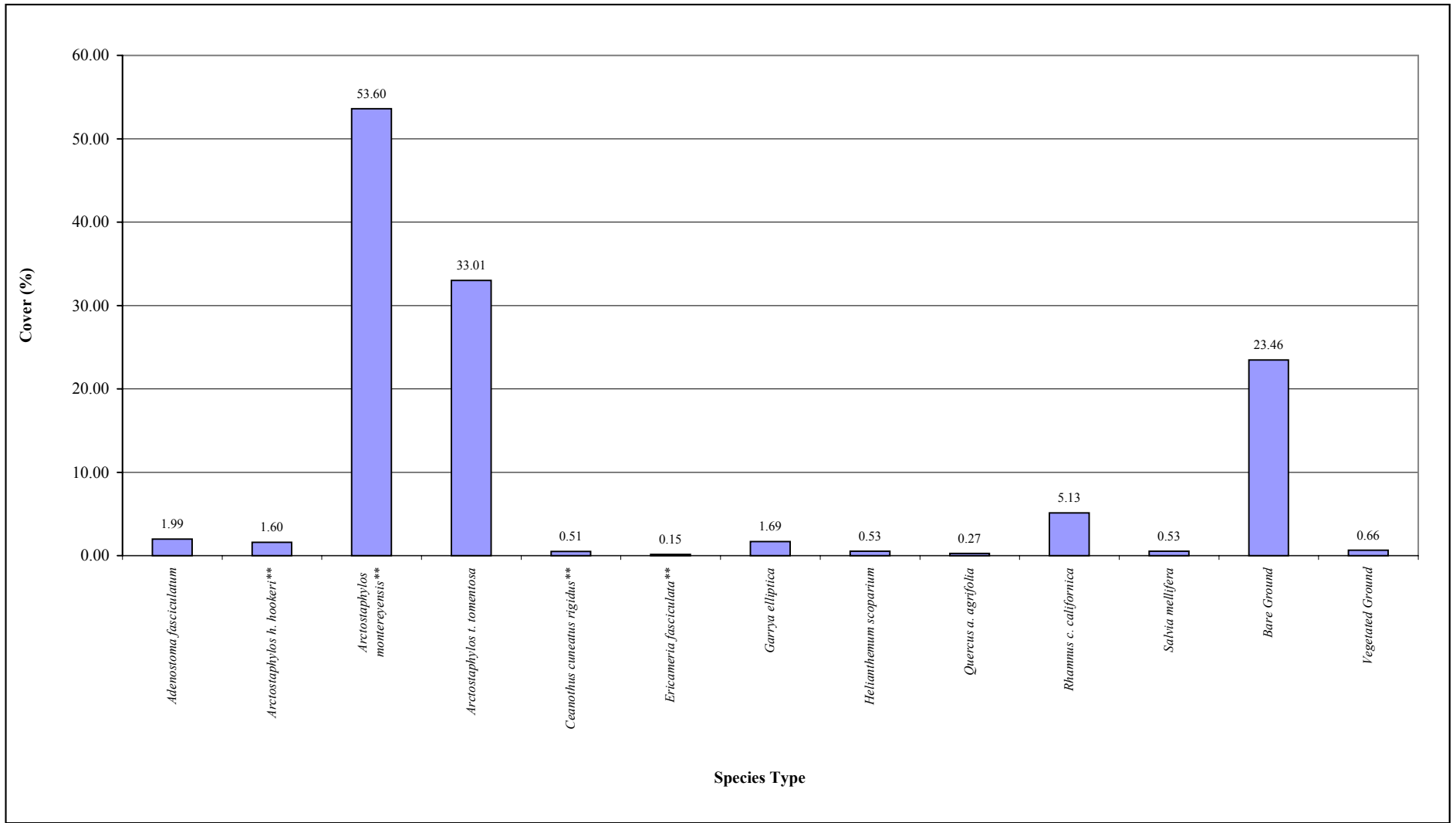
\*Non-native species  
 \*\* HMP species

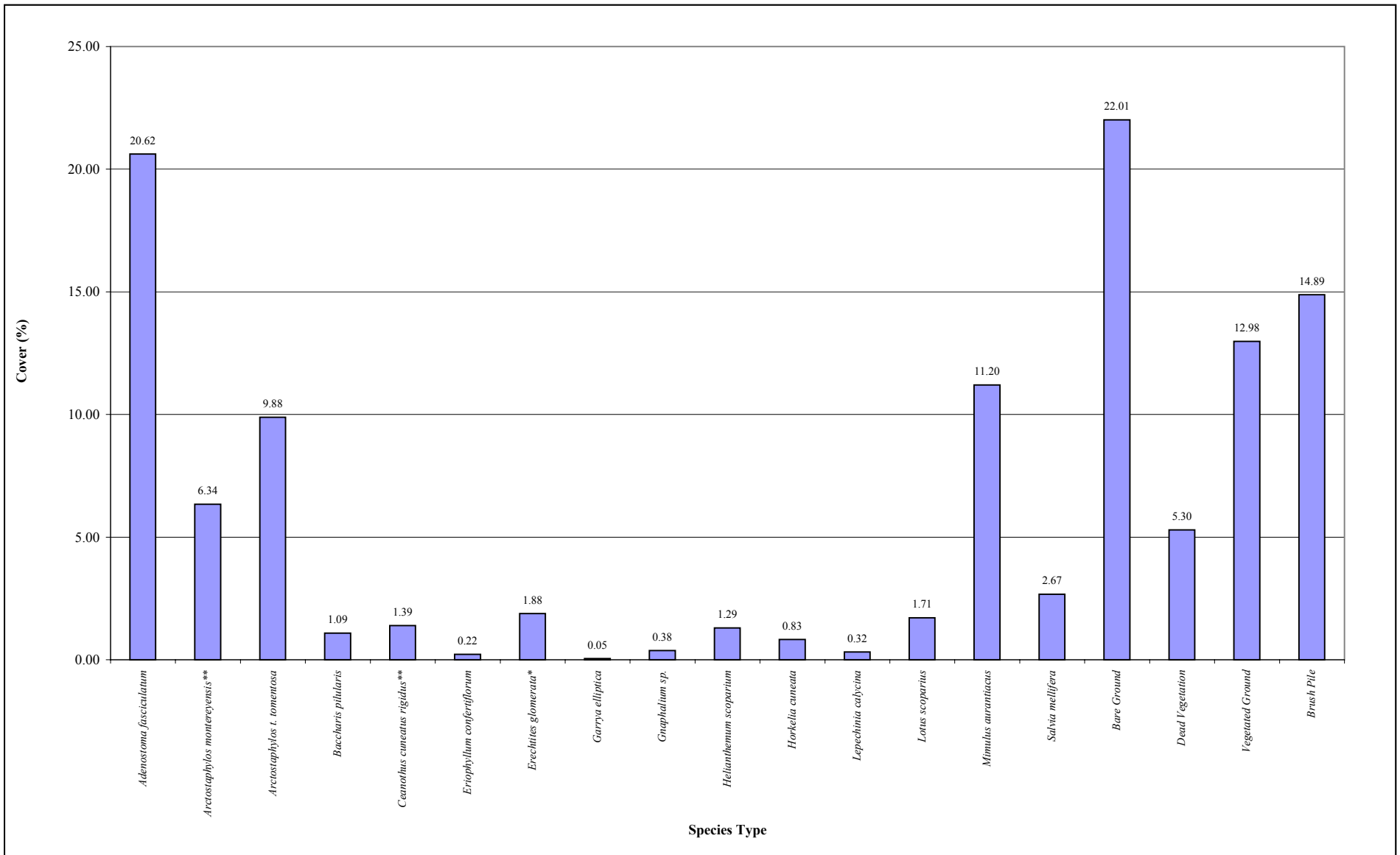


Average Cover by Species  
 OE Site 10B Quadrat Sampling-Burned Areas  
 2001 Annual Monitoring Report  
 Former Fort Ord, Monterey County, California

FIGURE  
 5

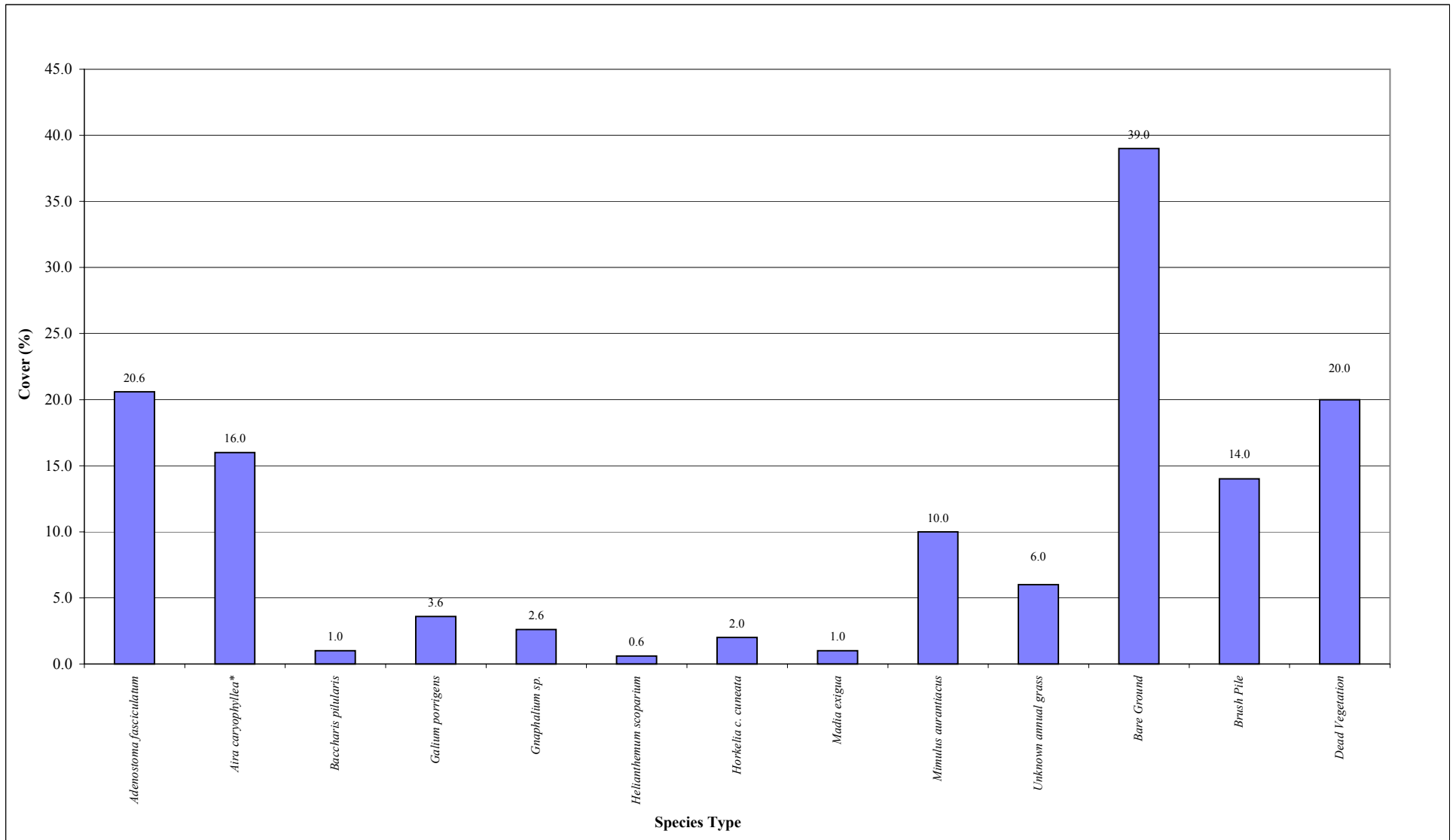
\*Non-native species  
 \*\* HMP species





Percent Cover by Species  
 OE Site 11 Line-Intercept Sampling  
 2001 Annual Monitoring Report  
 Former Fort Ord, Monterey County, California

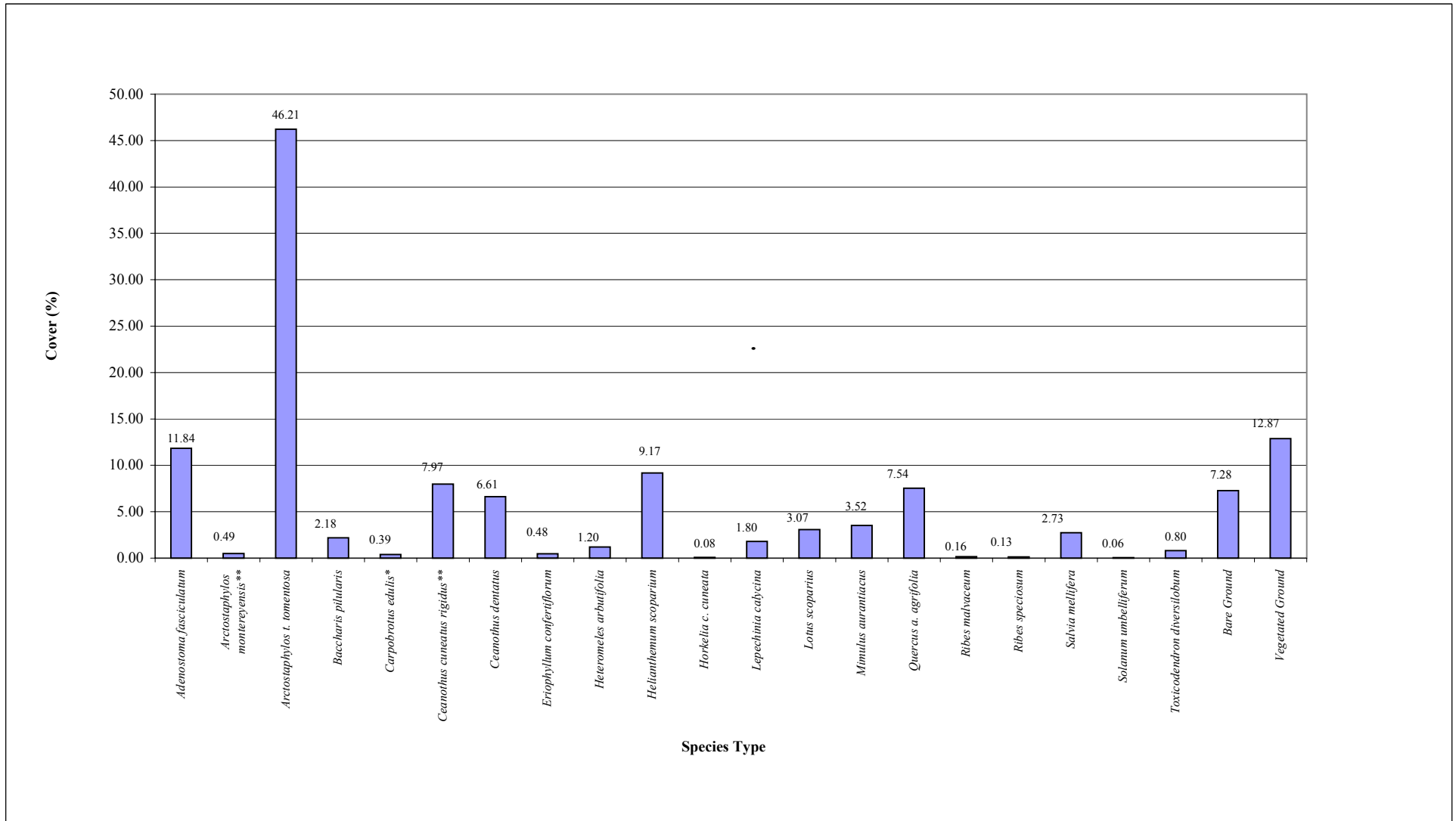




Average Cover by Species  
 OE Site 11 Quadrat Sampling  
 2001 Annual Monitoring Report  
 Former Fort Ord, Monterey County, California

\*Non-native species

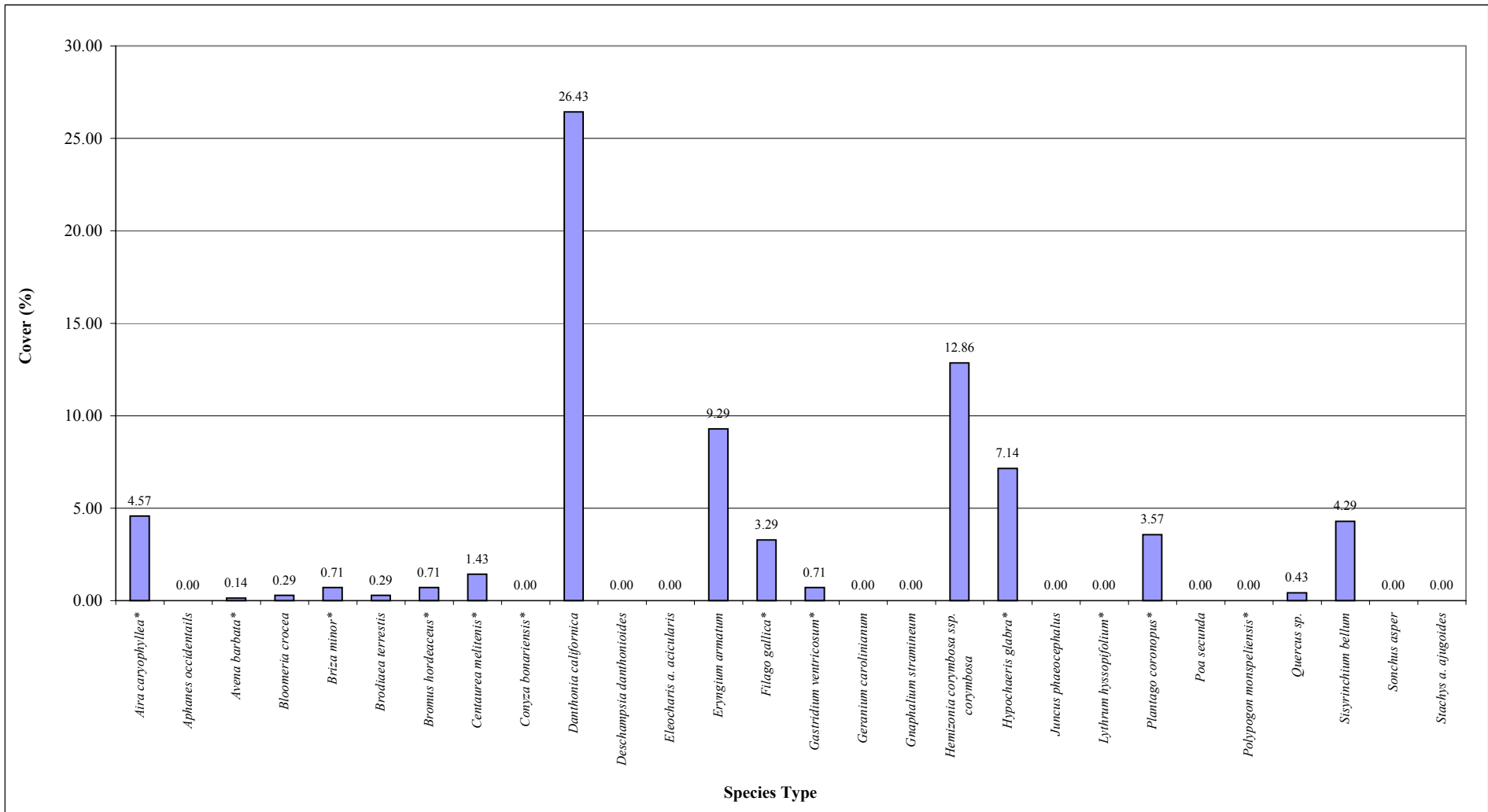
\*\* HMP species



**Percent Cover by Species**  
**OE Site 19 Line-Intercept Sampling**  
 2001 Annual Monitoring Report  
 Former Fort Ord, Monterey County, California

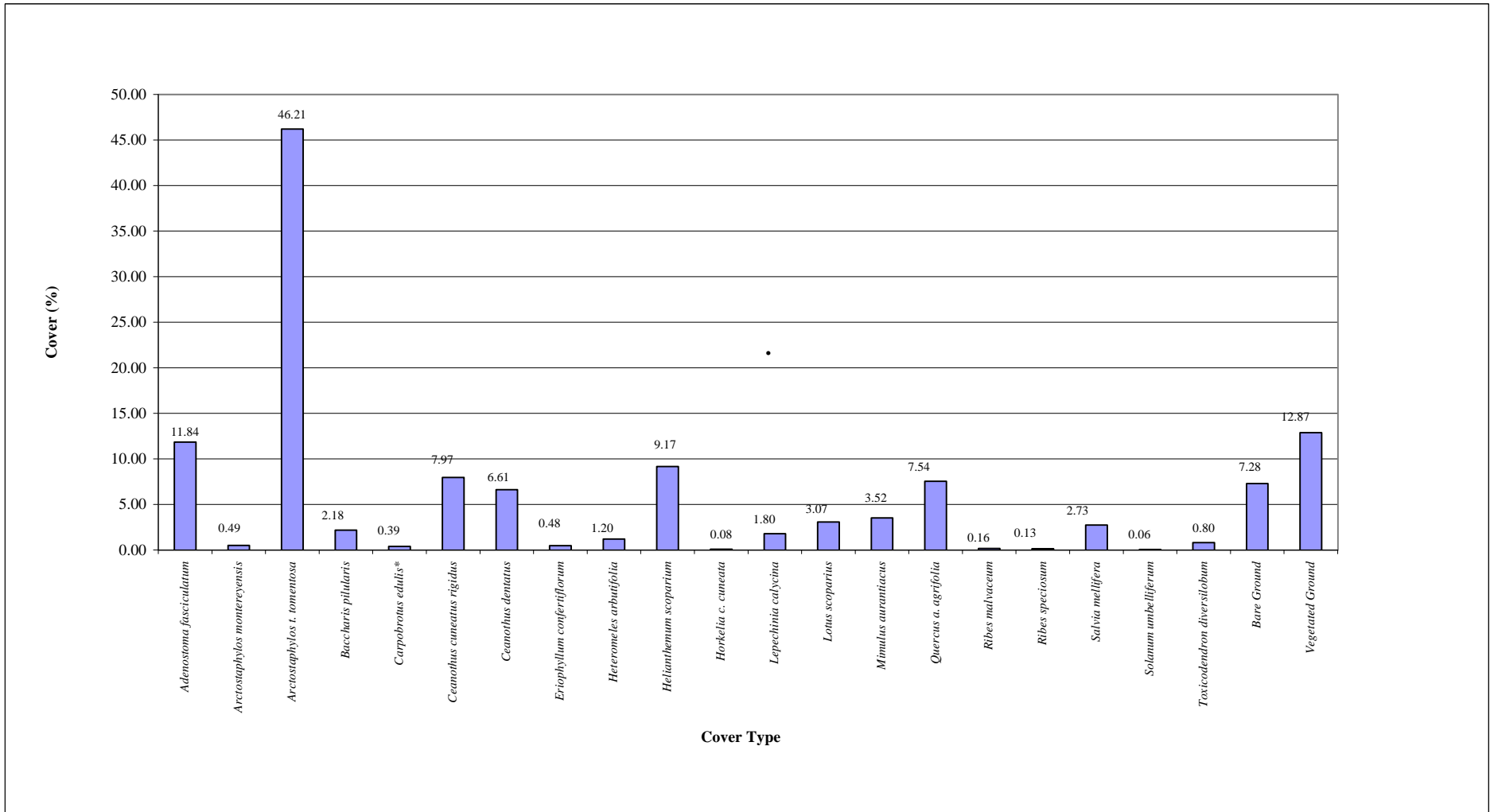
**FIGURE**





**Percent Vegetative Cover by Species**  
**Quadrat Sampling in Seasonal Wetland Habitat-Waterbody 42**  
 2001 Annual Monitoring Report  
 Former Fort Ord, Monterey County, California

\* Non-native species

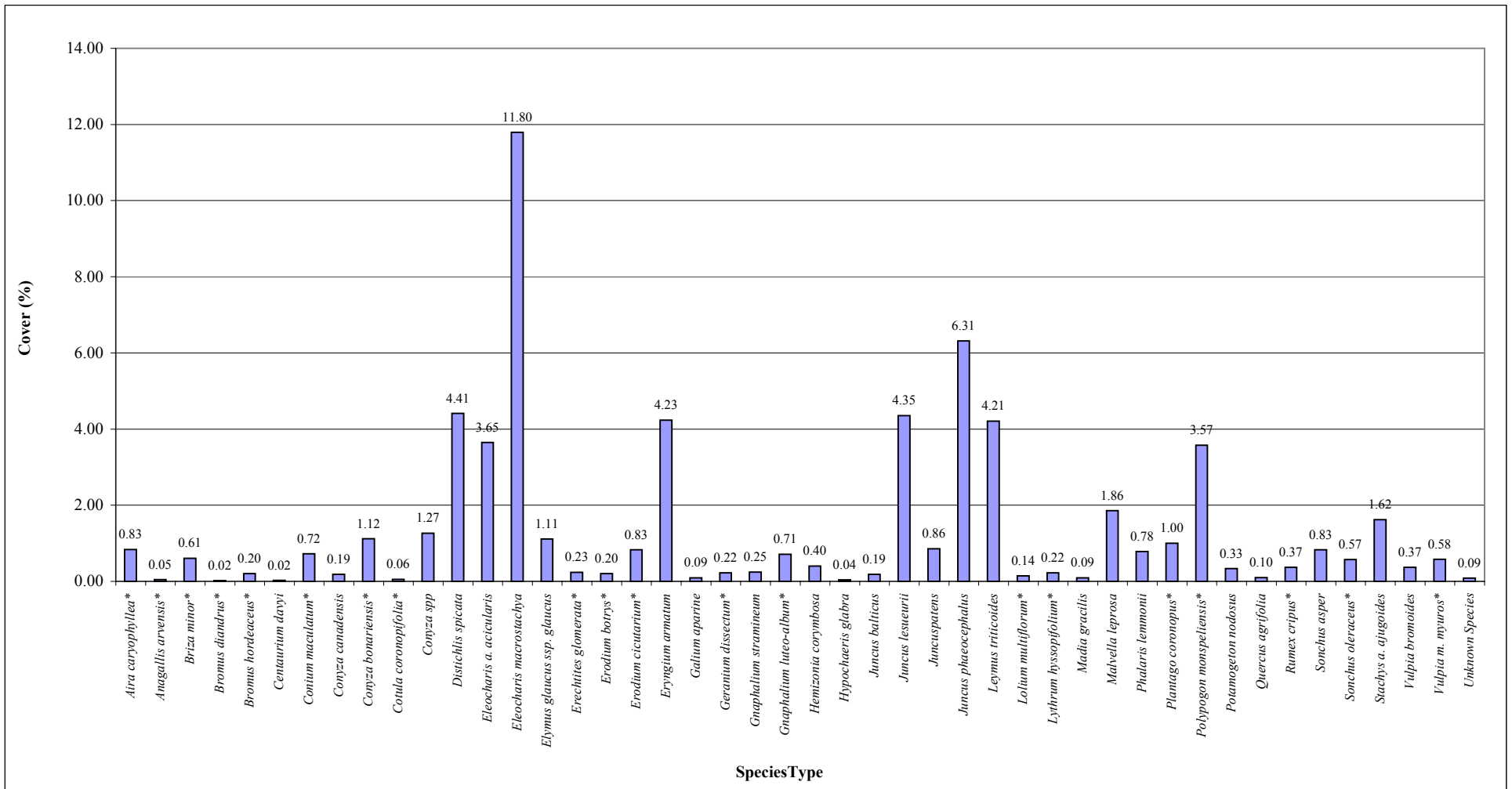


Percent Cover by Species  
 OE Site 19 Line-Intercept Sampling  
 2001 Annual Monitoring Report  
 Former Fort Ord, Monterey County, California

FIGURE  
 11



\* Non-native species



Percent Vegetative Cover by Species  
 Quadrat Sampling in Seasonal Wetland Habitat-Waterbody MGF  
 2001 Annual Monitoring Report  
 Former Fort Ord, Monterey County, California

\* Non-native species

**Figure 13. Waterbody 42**



**Figure 14. Waterbody 53**



**Figure 15. Machine Gun Flats**



**Harding ESE**  
A MACTEC COMPANY

Representative Photographs of  
Wetland Monitoring Sites  
2001 Annual Monitoring Report  
Former Fort Ord, Monterey County, California

**13, 14, 15**

DRAWN  
DJP

JOB NUMBER  
50271 00172

APPROVED  
tag

DATE  
11/01

REVISED DATE

FIGURE

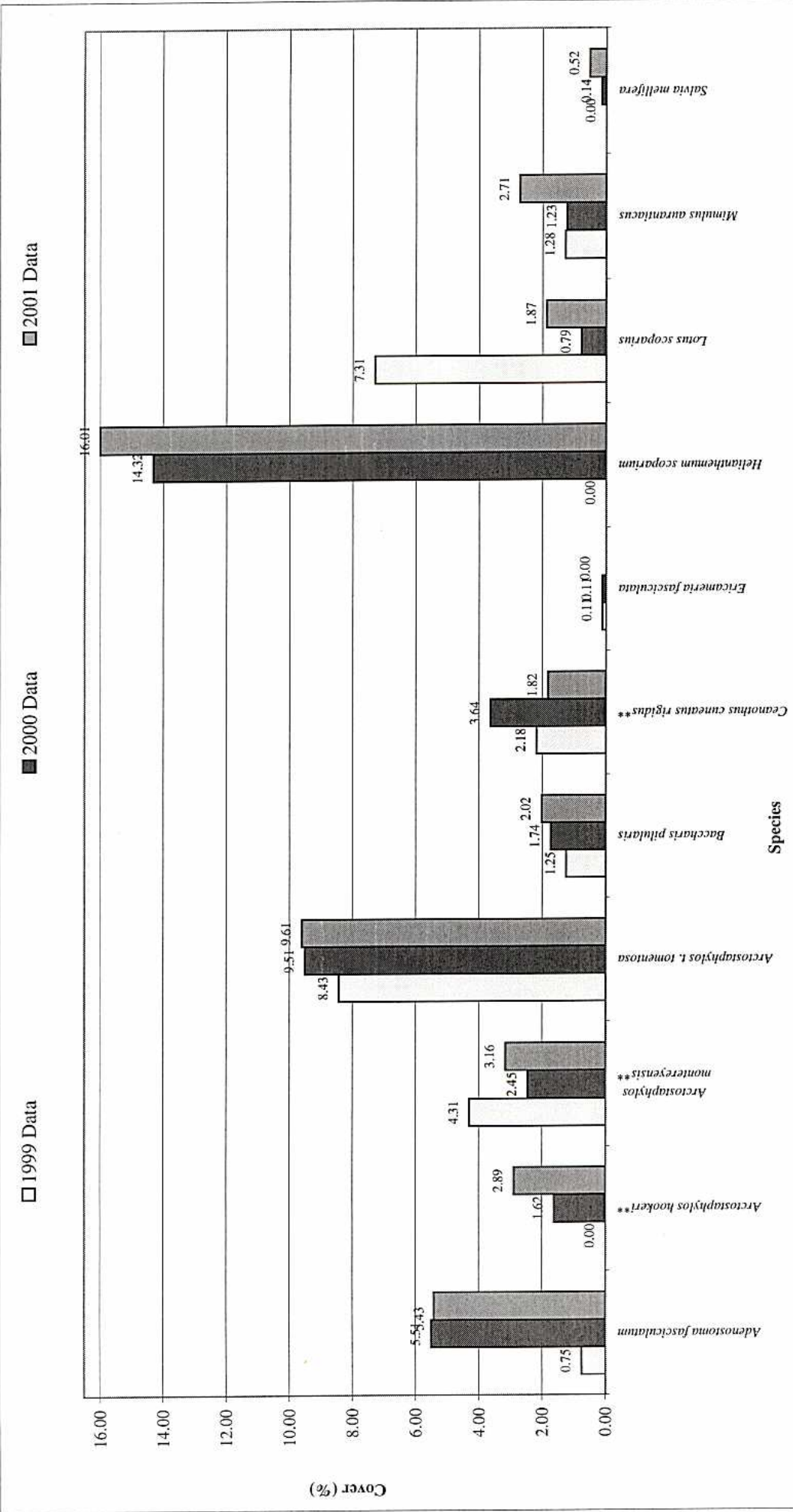


FIGURE 16  
 Percent Cover by Species  
 OE Site 10A Chaparral Species - 1999, 2000, and 2001 Results  
 2001 Annual Monitoring Report  
 Former Fort Ord, Monterey County, California



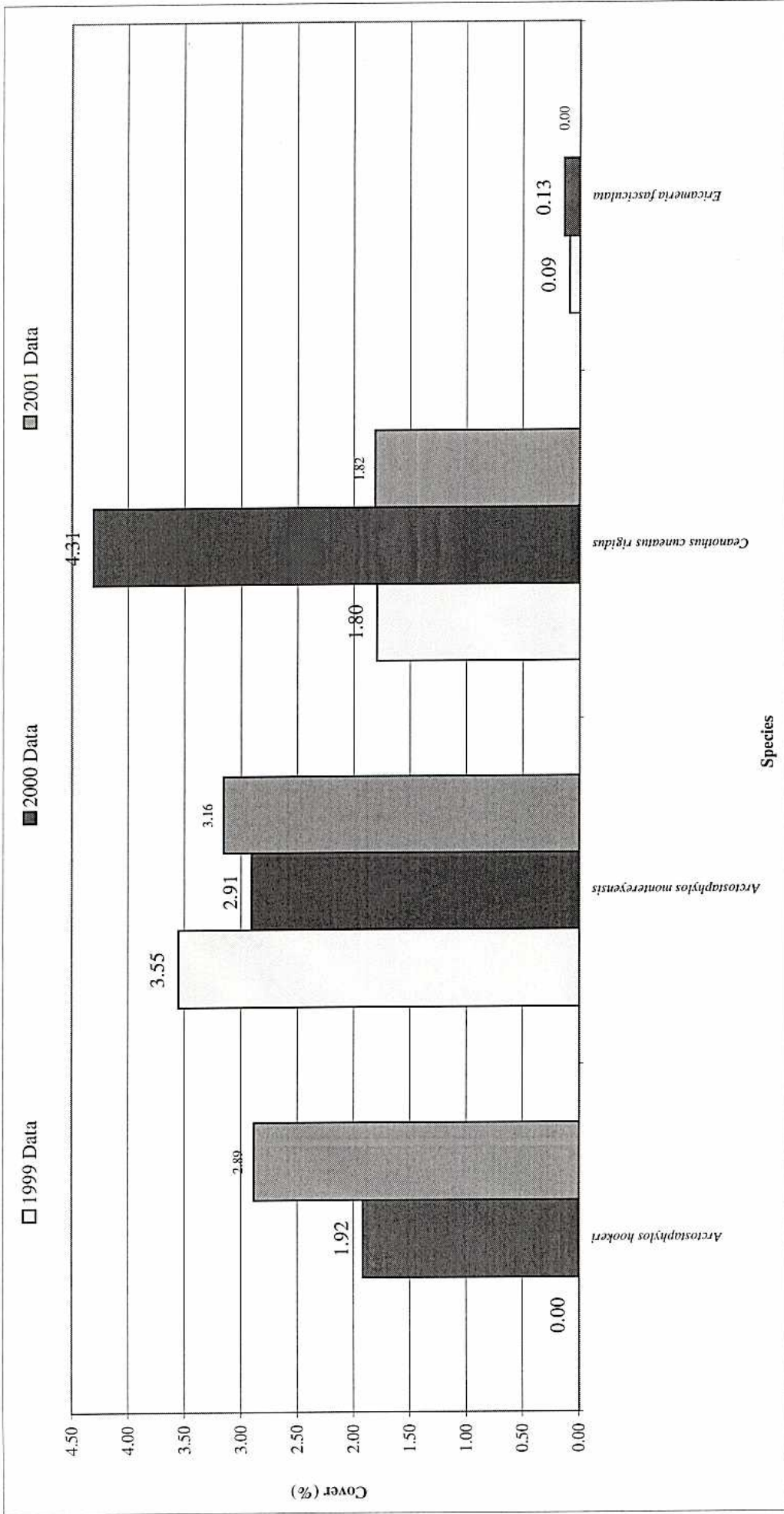
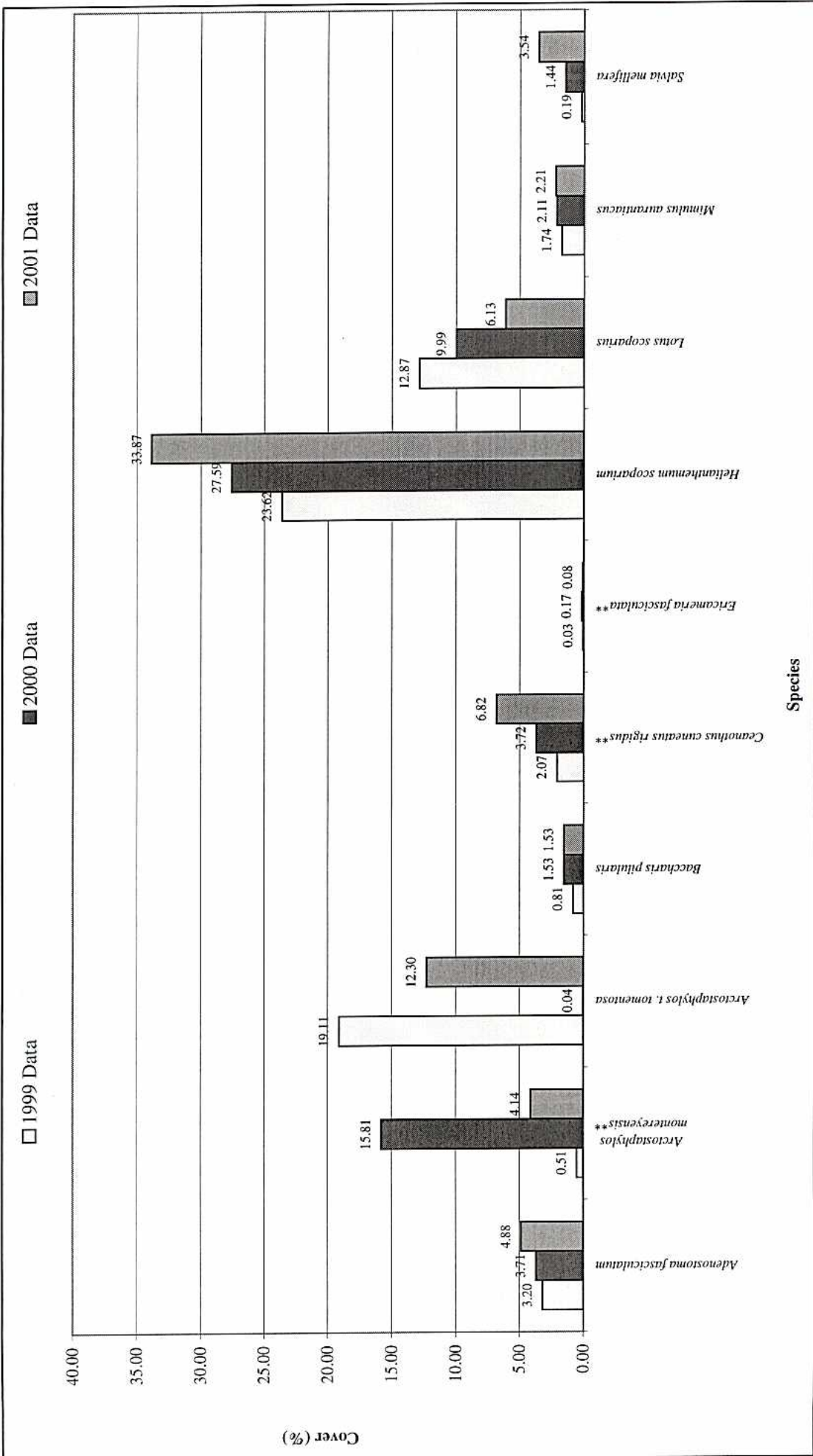


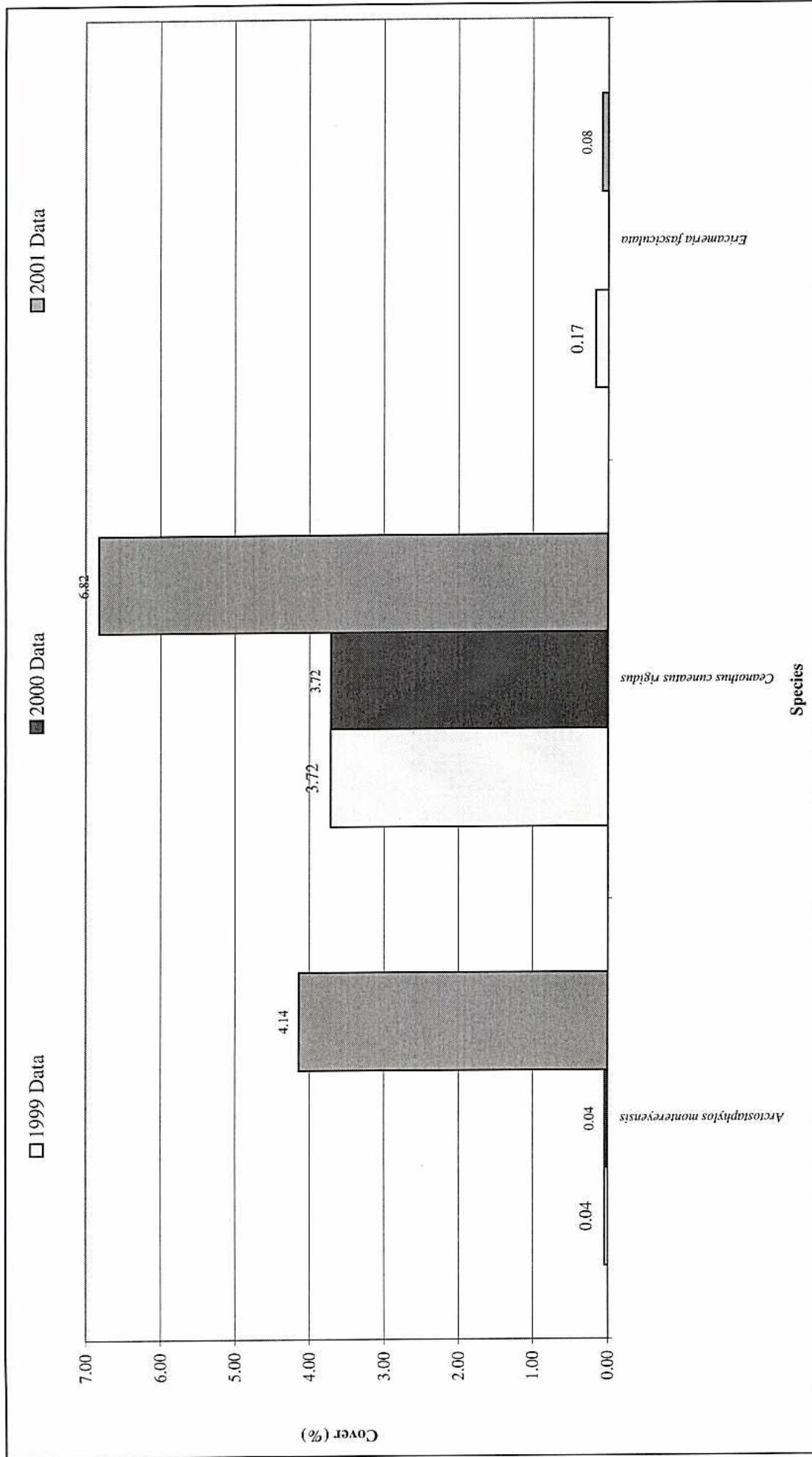
FIGURE 17

Percent Cover by Species  
 OE Site 10A HMP Species - 1999, 2000, and 2001 Results  
 2001 Annual Monitoring Report  
 Former Fort Ord, Monterey County, California







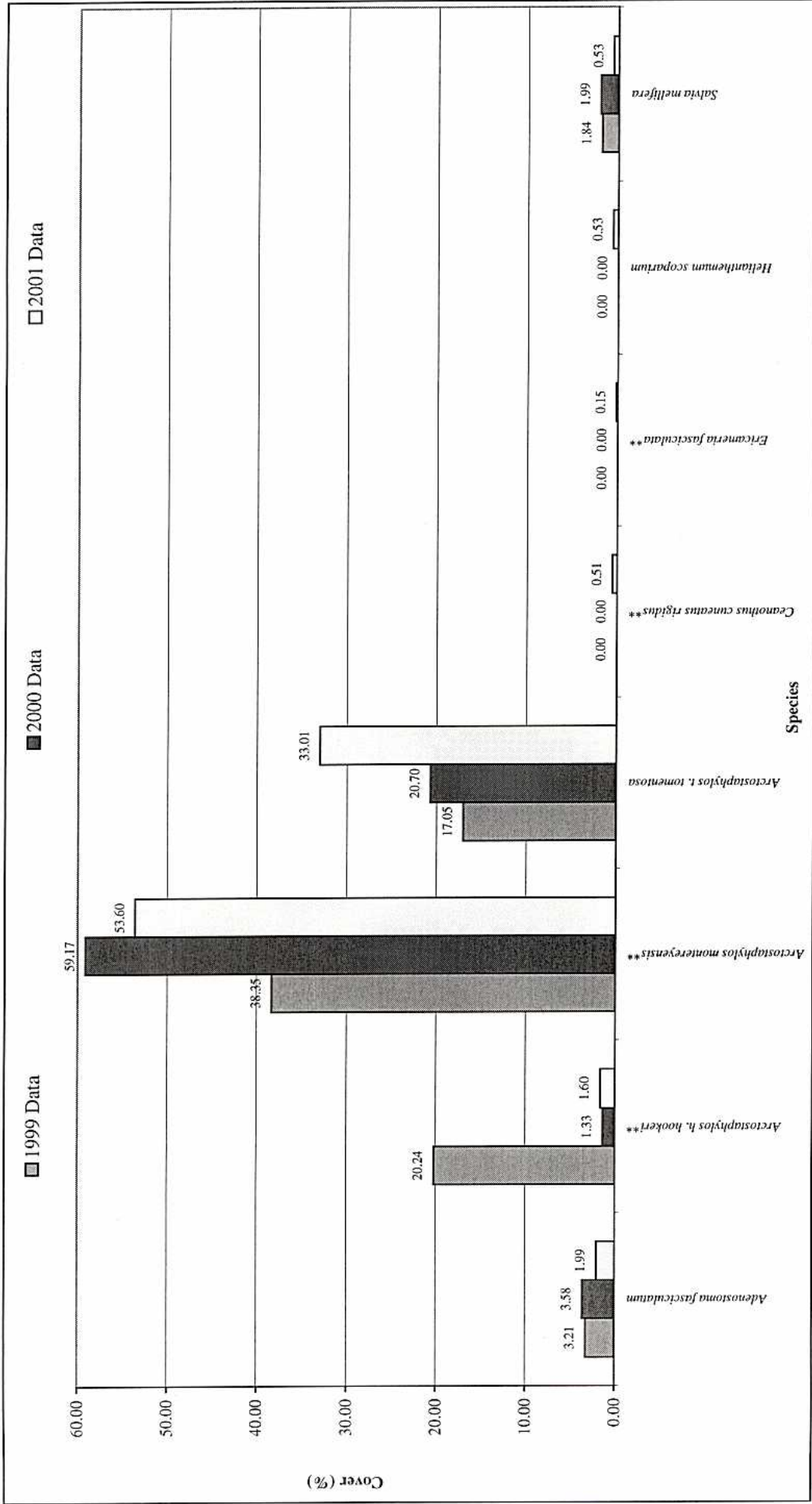


FIGURE

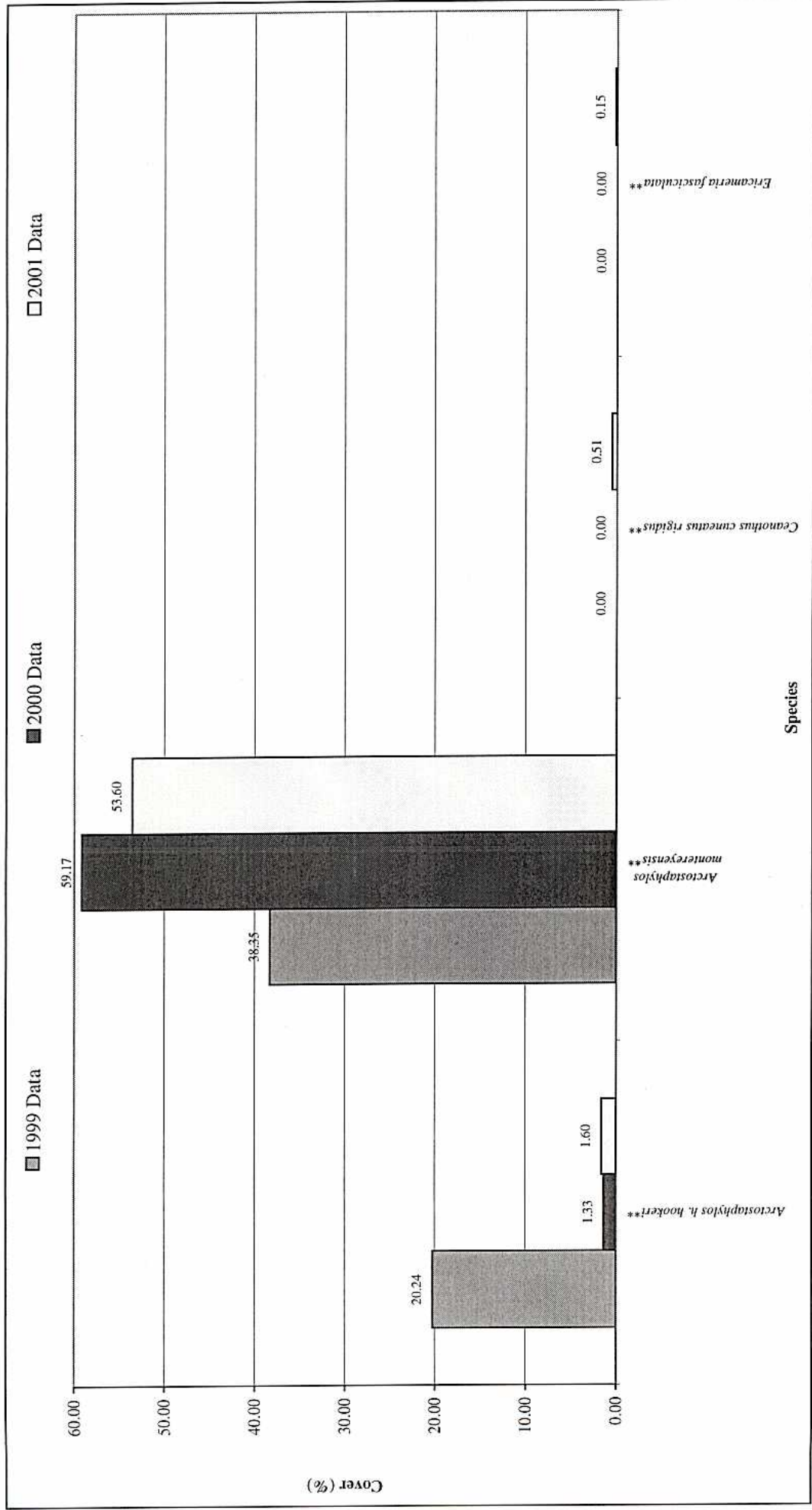
19

Percent Cover by Species  
 OE Site 10B Burned Areas HMP Species - 1999, 2000, 2001 Results  
 2001 Annual Monitoring Report  
 Former Fort Ord, Monterey County, California





**FIGURE 20**  
 Percent Cover by Species  
 OE Site 10B Clipped Area Chaparral Species - 1999, 2000, and 2001 Results  
 2001 Annual Monitoring Report  
 Former Fort Ord, Monterey County, California



**FIGURE 21**  
**Percent Cover by Species**  
**OE Site 10B Clipped Area HMP Species - 1999, 2000, and 2001 Results**  
 2001 Annual Monitoring Report  
 Former Fort Ord, Monterey County, California



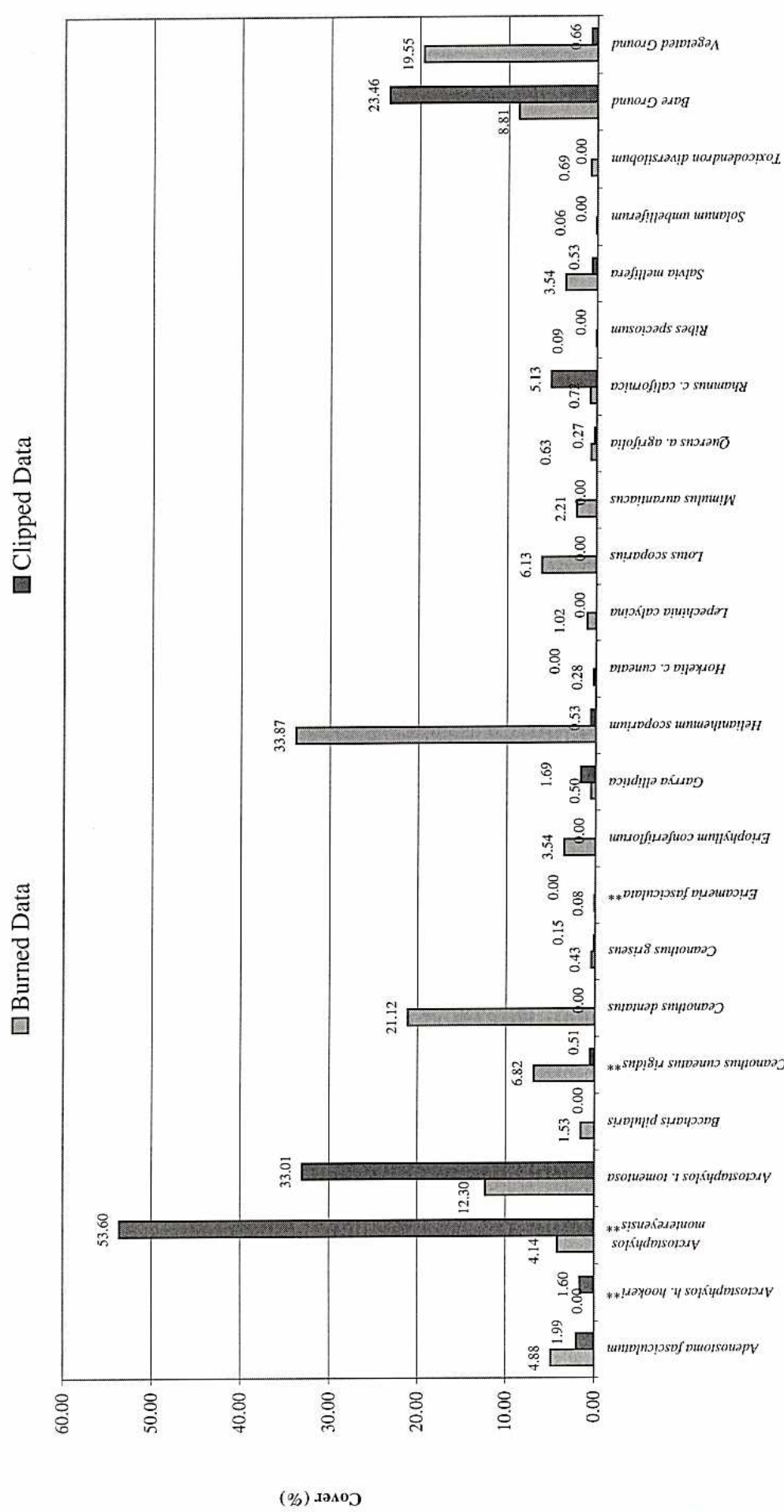


FIGURE 22  
 Percent Cover by Species and Treatment  
 OE Site 10B Line-Intercept Sampling Clipped and Burned Areas  
 2001 Annual Monitoring Report  
 Former Fort Ord, Monterey County, California

DRAWN tag  
 Job Number 50271  
 Approved [Signature]  
 DATE Jan-02  
 REVISED DATE 1/18/02

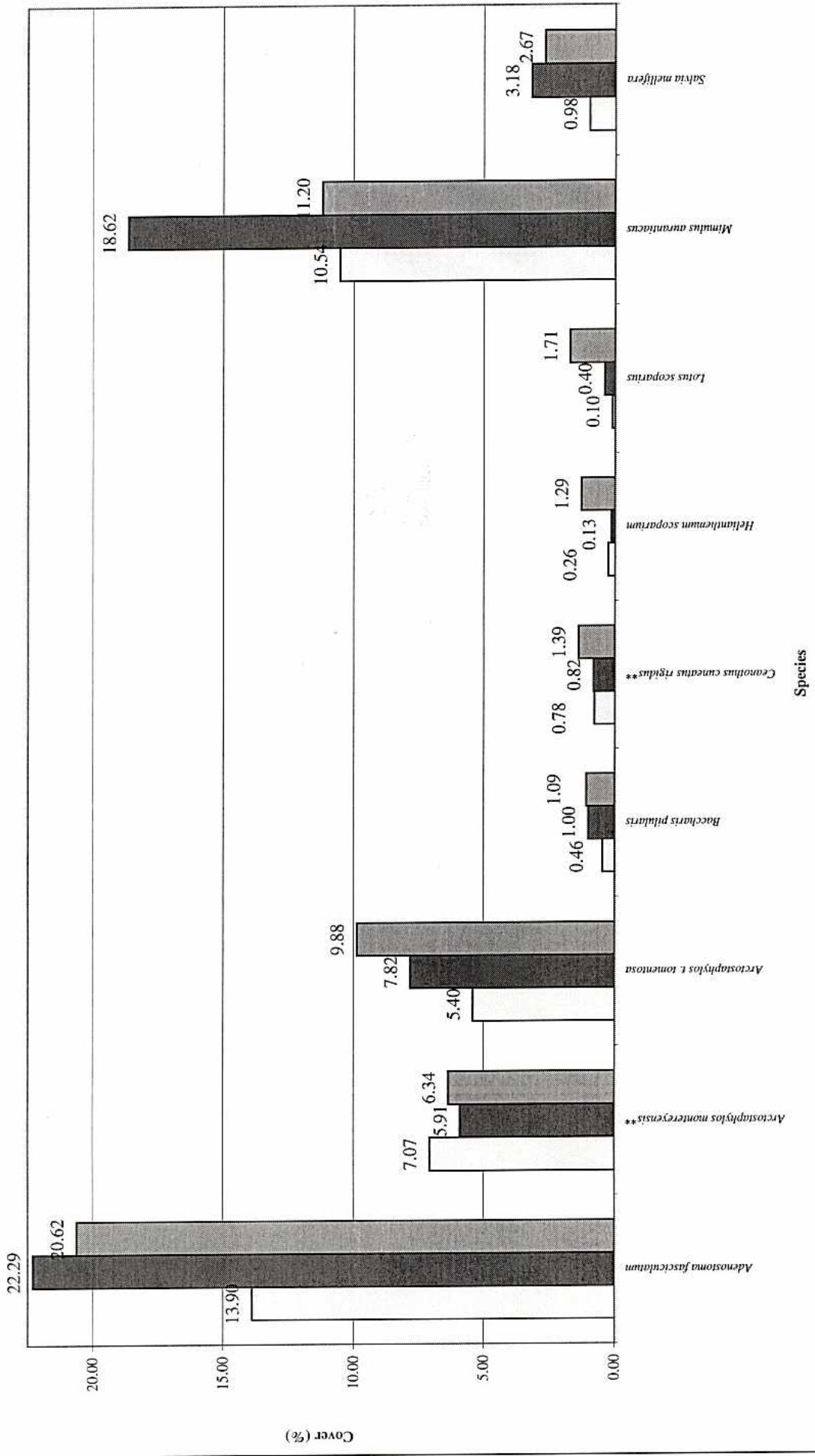
Harding ESE  
 A MACTEC COMPANY

\* Non-native species  
 \*\* HMP species


□ 1999 Data

■ 2000 Data

■ 2001 Data



\*\* HMP Species



FIGURE

24

Percent Cover by Species  
 OE Site 11 HMP Species - 1999, 2000, and 2001 Results  
 2001 Annual Monitoring Report  
 Former Fort Ord, Monterey County, California



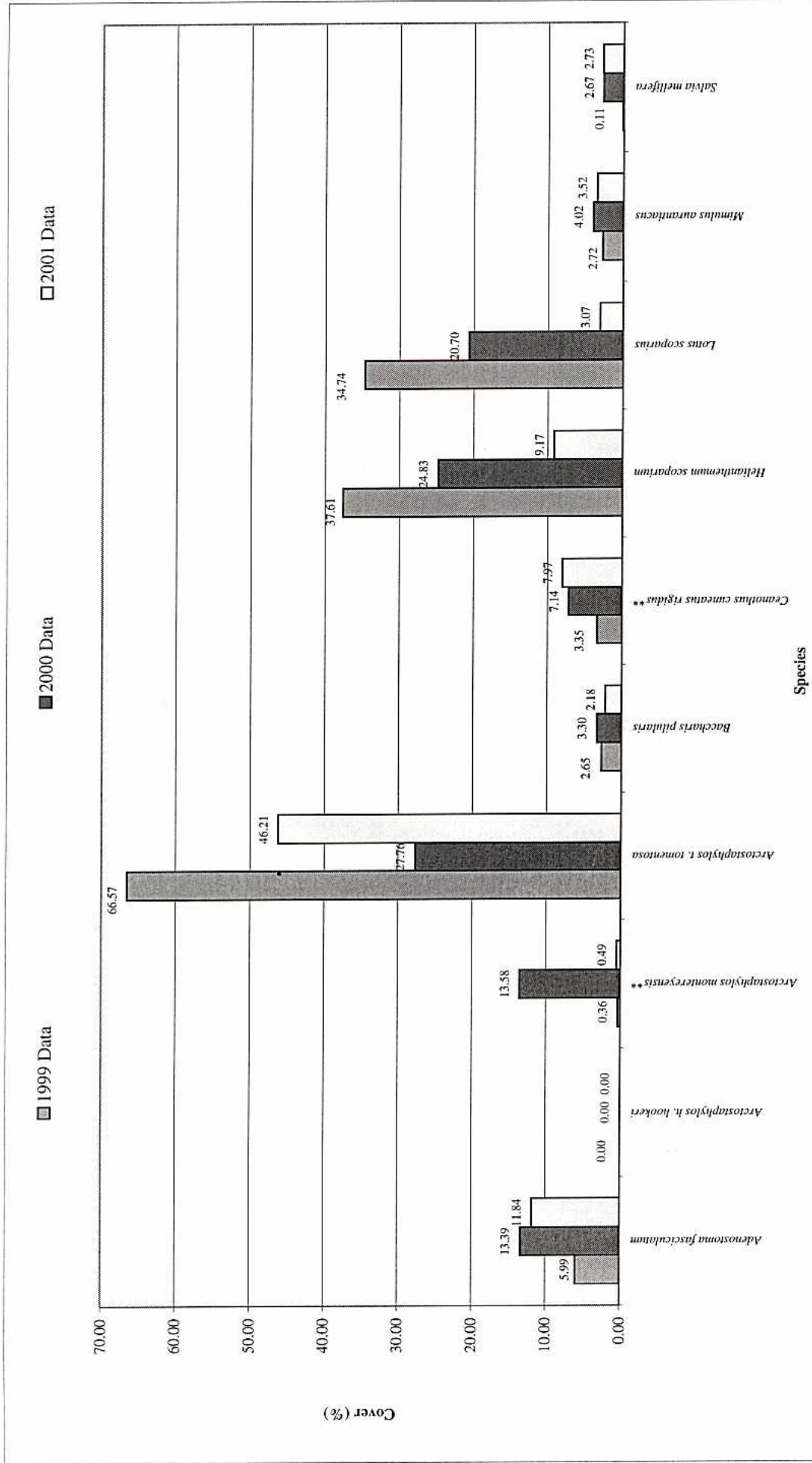
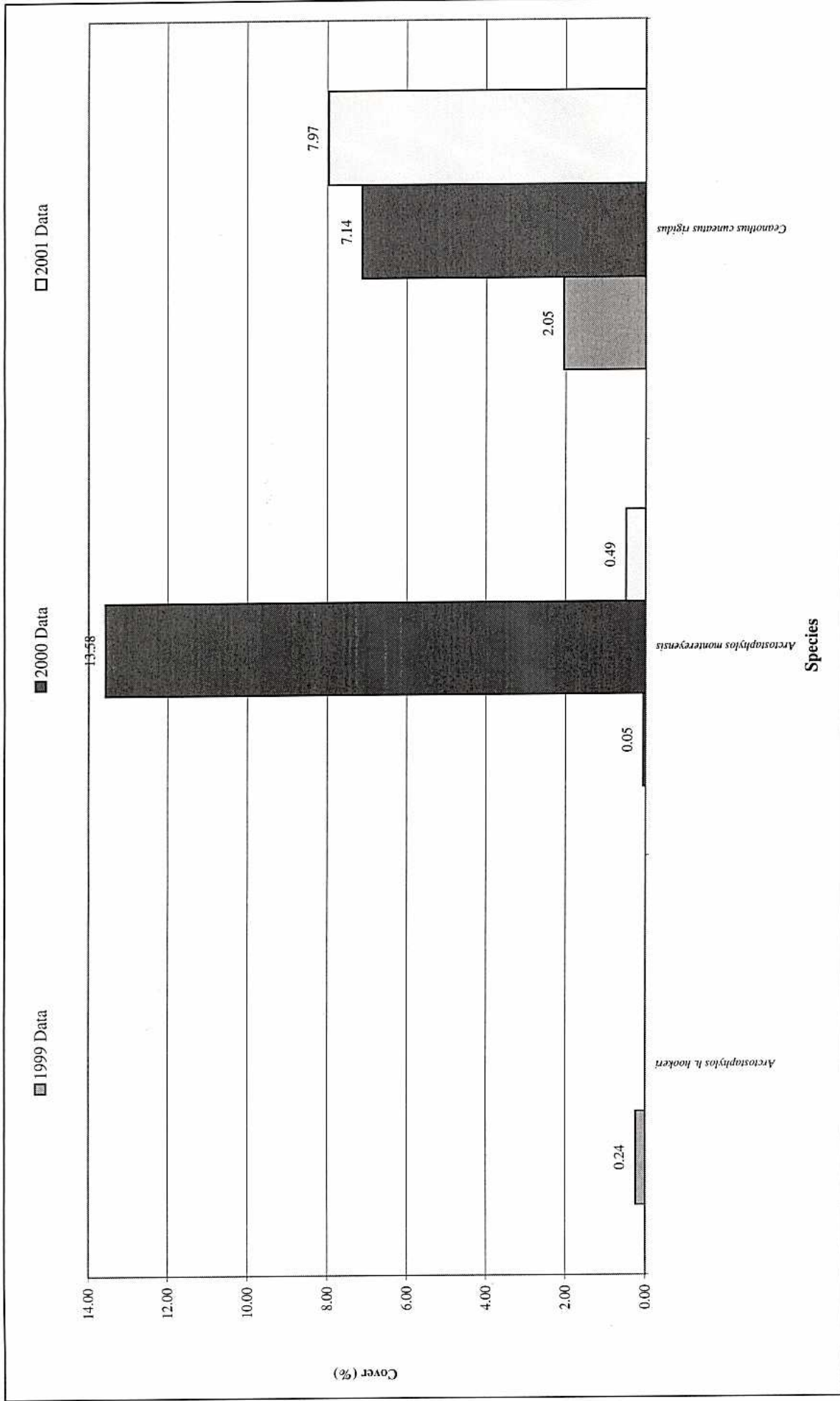


FIGURE 25

Percent Cover by Species  
 OE Site 19 Chaparral Species - 1999, 2000, and 2001 Results  
 2001 Annual Monitoring Report  
 Former Fort Ord, Monterey County, California







FIGURE

26

Percent Cover by Species  
 OE Site 19 HMP Species - 1999, 2000, and 2001 Results  
 2001 Annual Monitoring Report  
 Former Fort Ord, Monterey County, California

